

NOTICE!!

These documents have been scanned!

Do not place un-scanned documents beneath this notice!

Do not remove this notice from this file!

GPO Jacket No. 560-102
Print Order 61540
Rise Business Services, LLC
Job=AZ15 5/8/2019



Box Number= AZ15024



Claim Begin-End: AMC433603-AMC433606

1 Initial Receipt



AZ15024-4

AMC433502-AMC433786

AMC#

DATE CLOSED

REMARKS

433603

AMC#	DATE CLOSED	REMARKS
433603		

United States Department of the Interior
Bureau of Land Management
LANDS/RECREATION & PLANNING
ONE N CENTRAL AVE
PHOENIX, AZ 85004 -2203
Phone: 602-417-9200

Receipt

No: 3515216

Transaction #: 3616816	
Date of Transaction: 03/14/2016	
CUSTOMER:	
STEVE F KAROLYI PO BOX 74353 PHOENIX, AZ 85087-1006 US	

LINE #	QTY	DESCRIPTION	REMARKS	UNIT PRICE	TOTAL
1	1.00	LOCATABLE MINERALS / MINING CLAIMS- NOT NEW-UNADJUD, ONE AUTH NO. ONLY / MINING CLAIM MONEY RECEIVED CASES: AMC433604/\$30.00	AMENDMENT - 3	- n/a -	30.00
TOTAL:					\$30.00

PAYMENT INFORMATION			
NOTE: Items will appear on credit card statement as "Bureau of Land Mgmt CO".			
1	AMOUNT:	30.00	POSTMARKED: N/A
	TYPE:	CREDIT CARD	RECEIVED: 03/11/2016
	NAME:	KAROLYI, STEVE F PO BOX 74353 PHOENIX AZ 85087-1006 US	
	CARD NO:	XXXXXXXXXXXX5005	AUTH CODE: 168178
	NAME ON CARD:	STEVE KAROLYI	
	EXPIRES:	01/2020	
	SIGNATURE:		

REMARKS


This receipt was generated by the automated BLM Collections and Billing System and is a paper representation of a portion of the official electronic record contained therein.

United States Department of the Interior
Bureau of Land Management
LANDS/RECREATION & PLANNING
ONE N CENTRAL AVE
PHOENIX, AZ 85004 -2203
Phone: 602-417-9200

Receipt

No: 3348267

Transaction #: 3446078	
Date of Transaction: 07/22/2015	
CUSTOMER:	
STEVE F KAROLYI PO BOX 74353 PHOENIX, AZ 85087-1006 US	



LINE #	QTY	DESCRIPTION	REMARKS	UNIT PRICE	TOTAL
1	4.00	LOCATABLE MINERALS / MINING CLAIMS- NEW, UNADJUD, ONE OR MORE AUTH NOS / NEW MINING CLAIMS LOCATION FEE CASES: AMC433603/\$37.00, AMC433604/\$37.00, AMC433605/\$37.00, AMC433606/\$37.00		- n/a -	148.00
2	4.00	LOCATABLE MINERALS / MINING CLAIMS- NEW, UNADJUD, ONE OR MORE AUTH NOS / NEW MINING CLAIM PROCESSING FEE CASES: AMC433603/\$20.00, AMC433604/\$20.00, AMC433605/\$20.00, AMC433606/\$20.00		- n/a -	80.00
3	4.00	LOCATABLE MINERALS / MINING CLAIMS- NEW, UNADJUD, ONE OR MORE AUTH NOS / NEW MINING CLAIMS MAINTENANCE FEE CASES: AMC433603/\$155.00, AMC433604/\$155.00, AMC433605/\$155.00, AMC433606/\$155.00		- n/a -	620.00
TOTAL:					\$848.00

PAYMENT INFORMATION					
NOTE: Items will appear on credit card statement as "Bureau of Land Mgmt CO".					
1	AMOUNT:	848.00	POSTMARKED:	N/A	
	TYPE:	CREDIT CARD	RECEIVED:	07/22/2015	
	NAME:	KAROLYI, STEVE F PO BOX 74353 PHOENIX AZ 85087-1006 US			
	CARD NO:	XXXXXXXXXXXX5005	AUTH CODE:	100284	
	NAME ON CARD:	STEVE KAROLYI			

EXPIRES:	01/2020
SIGNATURE:	

REMARKS

This receipt was generated by the automated BLM Collections and Billing System and is a paper representation of a portion of the official electronic record contained therein.

NOTICE!!

These documents have been scanned!

Do not place un-scanned documents beneath this notice!

Do not remove this notice from this file!

GPO Jacket No. 560-102
Print Order 61540
Rise Business Services, LLC
Job=AZ15 5/8/2019



Box Number= AZ15024



Claim Begin-End: AMC433603-AMC433606

2 Correspondence



AZ15024-4

AMC433502-AMC433786



United States Department of the Interior



BUREAU OF LAND MANAGEMENT

Arizona State Office

One North Central Avenue, Suite 800

Phoenix, Arizona 85004-4427

www.blm.gov/az/

DEC 14 2017

In Reply Refer To:

3830 (9200) PB

AMC433603

CERTIFIED MAIL - RETURN RECEIPT REQUESTED No. 7017 0190 0000 4056 9780

DECISION

MARY R BARNHART and TERRY TREECE : This decision affects those claims shown
802 TURTLE BEND DR : in the block below.
KILLEEN, TX 76542-2608 :

AMC433606

WHN-4

MINING CLAIMS DECLARED FORFEITED

The mining claims listed above have been declared forfeited as of September 1, 2017, for failure to timely file the required maintenance fee payment or small miner's maintenance fee waiver (waiver).

Claimants are required to pay an annual non-refundable maintenance fee of \$155 per 20 acres or portion thereof, or submit a waiver, on or before September 1 of each year. These requirements were established by 30 U.S.C. 28f-1, as amended, and 43 CFR 3834 and 3835.

Our records do not show receipt of a maintenance fee payment or small miner waiver filed on or before the due date. Therefore, the claims listed above are forfeited.

Reclamation Requirements

This decision does not relieve you of the liability for reclamation of all areas disturbed by your activities on lands covered by the subject mining claim(s) and/or site(s). After you complete the reclamation, you must notify the authorized officer of the appropriate surface managing agency so that the authorized officer may conduct a final site inspection and determine whether you may be released from liability. If you fail to reclaim the land to the satisfaction of the authorized officer,

the surface management agency may cite you for noncompliance under its surface management regulations. For land administered by the Bureau of Land Management (BLM), if you fail to reclaim the land to the satisfaction of the authorized officer as required in 43 CFR Subpart 3809, BLM will issue an order of noncompliance under 43 CFR 3809.601(a). If you fail to comply with the non-compliance order, BLM may take further action under 43 CFR 3809.604. Failure to conduct reclamation is a prohibited act that may subject you to criminal penalties. See 43 CFR 3809.605(h) and 43 CFR 3809.700.

Appeal Procedures

This decision may be appealed to the Interior Board of Land Appeals, Office of the Secretary, in accordance with the regulations contained in 43 CFR, Part 4, and the enclosed Form 1842-1. If an appeal is taken, your notice of appeal must be filed in this office (at the above address) within 30 days from receipt of this decision. The appellant has the burden of showing that the decision appealed from is in error.

If you wish to file a petition pursuant to regulation 43 CFR 4.21 (58 FR 4939, January 19, 1993) for a stay of the effectiveness of this decision during the time that your appeal is being reviewed by the Board, the petition for a stay must accompany your notice of appeal. A petition for a stay is required to show sufficient justification based on the standards listed below. Copies of the notice of appeal and petition for a stay **must** also be submitted to each party named in this decision and to the Interior Board of Land Appeals and to the appropriate Office of the Solicitor (see 43 CFR 4.413) at the same time the original documents are filed with this office. If you request a stay, you have the burden of proof to demonstrate that a stay should be granted.

Standards for Obtaining a Stay

Except as otherwise provided by law or other pertinent regulation, a petition for a stay of a decision pending appeal shall show sufficient justification based on the following standards:

- (1) The relative harm to the parties if the stay is granted or denied,
- (2) The likelihood of the appellant's success on the merits,
- (3) The likelihood of immediate and irreparable harm if the stay is not granted, and
- (4) Whether the public interest favors granting the stay.

Please include your AMC serial number(s) on all correspondence. If additional information is required, please call Pauline Brown at 602-417-9360.



Lucas Lucero
Deputy State Director
Lands, Minerals, and Energy Division

Enclosure

PLACE STICKER AT TOP OF ENVELOPE TO THE RIGHT
RETURN ADDRESS FOR POSTAGE ONLY
DO NOT WRITE IN THESE SPACES

SENDER: COMPLETE THIS SECTION

- Complete items 1, 2, and 3.
- Print your name and address on the reverse so that we can return the card to you.
- Attach this card to the back of the mailpiece, or on the front if space permits.

1.

MARY BARNHART & TERRY TREECE
 802 TURTLE BEND DR
 KILLEEN, TX 76542-2608
 9200 PB AMC433603



9590 9402 1932 6123 9400 99

2. Article Number (Transfer from service label)

7017 0190 0000 4056 9780

COMPLETE THIS SECTION ON DELIVERY

A. Signature Agent
 Addressee

X

B. Received by (Printed Name) C. Date of Delivery

D. Is delivery address different from item 1? Yes
 If YES, enter delivery address below: No

3. Service Type
- Adult Signature
 - Adult Signature Restricted Delivery
 - Certified Mail®
 - Certified Mail Restricted Delivery
 - Collect on Delivery
 - Collect on Delivery Restricted Delivery
 - Insured Mail (Additional Mail Restricted Delivery \$500)
 - Priority Mail Express®
 - Registered Mail™
 - Registered Mail Restricted Delivery
 - Return Receipt for Merchandise
 - Signature Confirmation™
 - Signature Confirmation Restricted Delivery

UNITED STATES
DEPARTMENT OF THE INTERIOR
Bureau of Land Management
Arizona State Office
One North Central Avenue, Suite 800
Phoenix, Arizona 85004-4427

OFFICIAL BUSINESS
PENALTY FOR PRIVATE USE \$300

RECEIVED
M AZ STATE OFFICE


2018 JAN 25 P 2:22

PHOENIX, ARIZONA

9200 PB

DA 12/24

CERTIFIED MAIL®



7017 0190 0000 4056 9780

neopost
12/15/2017

US POSTAGE

FIRST-CLASS MAIL

\$06.77⁰

US OFFICIAL MAIL
\$300 Penalty
For Private Use
ZIP 85004
041L11101433



MARY BARNHART &
TERRY TREECE
802 TURTLE BEND DR
KILLEEN, TX 76542-2608

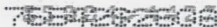
*1-00
1-12*

RETURN TO SENDER
UNCLAIMED
UNABLE TO FORWARD

UNC

BC: 85004442700

* 0514-05475-124-00



www.usps.com

SENDER: COMPLETE THIS SECTION

- Complete items 1, 2, and 3.
- Print your name and address on the reverse so that we can return the card to you.
- Attach this card to the back of the mailpiece, or on the front if space permits.

1. Article Addressed to:

MARK ROMANO
 6027 LORELLEY BEACH RD
 WHITE MARSH, MD 21162-1607
 920/RE/AMC433603



9590 9402 1204 5246 3064 58

2. Article Number (Transfer from service label)

7015 1660 0000 0335 3343

COMPLETE THIS SECTION ON DELIVERY

A. Signature

X *Richard J. Roman* Agent
 Addressee

B. Received by (Printed Name)

C. Date of Delivery

3-4-16

D. Is delivery address different from item 1? Yes
 If YES, enter delivery address below: No

16 MAR - 7 P 4: 06



GENIX, ARIZONA

3. Service Type

- | | |
|--|---|
| <input type="checkbox"/> Adult Signature | <input type="checkbox"/> Priority Mail Express® |
| <input type="checkbox"/> Adult Signature Restricted Delivery | <input type="checkbox"/> Registered Mail™ |
| <input checked="" type="checkbox"/> Certified Mail® | <input type="checkbox"/> Registered Mail Restricted Delivery |
| <input type="checkbox"/> Certified Mail Restricted Delivery | <input checked="" type="checkbox"/> Return Receipt for Merchandise |
| <input type="checkbox"/> Collect on Delivery | <input checked="" type="checkbox"/> Signature Confirmation™ |
| <input type="checkbox"/> Collect on Delivery Restricted Delivery | <input type="checkbox"/> Signature Confirmation Restricted Delivery |

ail
 ail Restricted Delivery

USPS TRACKING#



First-Class Mail
Postage & Fees Paid
USPS
Permit No. G-10


9590 9402 1204 5246 3064 58

**United States
Postal Service**

• Sender: Please print your name, address, and ZIP+4® in this box•

UNITED STATES
DEPARTMENT OF THE INTERIOR
Bureau of Land Management
Arizona State Office
One N. Central Avenue, Suite 800
Phoenix, AZ 85004-4427

04442700





United States Department of the Interior



BUREAU OF LAND MANAGEMENT

Arizona State Office

One North Central Avenue, Suite 800

Phoenix, Arizona 85004-4427

www.blm.gov/az/

FEB 24 2016

In Reply Refer To:
3800 (9200) RE
AMC433603

CERTIFIED MAIL - RETURN RECEIPT REQUESTED No. 7015 1660 0000 0335 3343

NOTICE

MARK ROMANO	:	This Notice Affects the Claims
6027 LORELLEY BEACH RD	:	Shown in the Block Below.
WHITE MARSH, MD 21162-1607	:	

AMC433604
WHN-2

Mining Claim Location Notices – Corrections Required

Pursuant to Title 43 Code of Federal Regulations (CFR) 3832.1, this office received your notice(s) of location for recordation of mining claims. In accordance with 43 CFR 3832.11 and 3832.12, the claim(s) listed above are not properly located. Because they are not properly located we cannot record them as filed. They must be corrected as noted below or they will be declared null and void.

The location notices do not have a location date.

You must provide the requested information for each claim listed above to correct the defects. Please do this by providing a copy of your location notice with the appropriate corrections, and note at the top of the form that it is a "Corrected Copy of Location Notice". If it is only the map that is missing or needs to be corrected, please provide the map. If the information is not received within the 30-day timeframe, the mining claims will be declared null and void ab initio.

If additional information is required, please contact Rod Ebert at 602-417-9397. Please include your AMC serial number(s) on all correspondence.



Rebecca Heick
Deputy State Director
Lands, Minerals and Energy Division

SENDER: COMPLETE THIS SECTION

- Complete items 1, 2, and 3.
- Print your name and address on the reverse so that we can return the card to you.
- Attach this card to the back of the mailpiece, or on the front if space permits.

1. Article Addressed to:

DEBORAH GLENN
 472-301 JOHNSTONVILLE RD
 SUSANVILLE, CA 96130-8810
 920/RE/AMC433603



9590 9402 1204 5246 3064 72

2. Article Number (Transfer from service label)

7015 3010 0001 8914 2019

COMPLETE THIS SECTION ON DELIVERY

A. Signature

X

- Agent
 Addressee

B. Received by (Printed Name)

Ashley Glenn

C. Date of Delivery

3/3/16

D. Is delivery address different from item 1? If YES, enter delivery address below:

- Yes
 No

2016 MAR - 7 P 4:06

PHOENIX, ARIZONA

3. Service Type

- Adult Signature
 Adult Signature Restricted Delivery
 Certified Mail®
 Certified Mail Restricted Delivery
 Collect on Delivery
 Collect on Delivery Restricted Delivery
 Insured Mail

- Priority Mail Express®
 Registered Mail™
 Registered Mail Restricted Delivery
 Return Receipt for Merchandise
 Signature Confirmation™
 Signature Confirmation Restricted Delivery

il Restricted Delivery

USPS TRACKING #



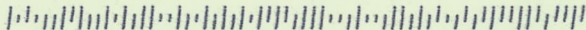
9590 9402 1204 5246 3064 72

First-Class Mail
Postage & Fees Paid
USPS
Permit No. G-10

**United States
Postal Service**

• Sender: Please print your name, address, and ZIP+4® in this box•

UNITED STATES
DEPARTMENT OF THE INTERIOR
Bureau of Land Management
Arizona State Office
One N. Central Avenue, Suite 800
Phoenix, AZ 85004-4427





United States Department of the Interior

BUREAU OF LAND MANAGEMENT

Arizona State Office

One North Central Avenue, Suite 800

Phoenix, Arizona 85004-4427

www.blm.gov/az/

FEB 24 2016



In Reply Refer To:
3800 (9200) RE
AMC433603

CERTIFIED MAIL - RETURN RECEIPT REQUESTED No. 7015 3010 0001 8914 2019

NOTICE

DEBORAH GLENN	:	This Notice Affects the Claims
472-301 JOHNSTONVILLE RD	:	Shown in the Block Below.
SUSANVILLE, CA 96130-8810	:	

AMC433605
WHN-3

Mining Claim Location Notices – Corrections Required

Pursuant to Title 43 Code of Federal Regulations (CFR) 3832.1, this office received your notice(s) of location for recordation of mining claims. In accordance with 43 CFR 3832.11 and 3832.12, the claim(s) listed above are not properly located. Because they are not properly located we cannot record them as filed. They must be corrected as noted below or they will be declared null and void.

The location notices do not have a location date.

You must provide the requested information for each claim listed above to correct the defects. Please do this by providing a copy of your location notice with the appropriate corrections, and note at the top of the form that it is a "Corrected Copy of Location Notice". If it is only the map that is missing or needs to be corrected, please provide the map. If the information is not received within the 30-day timeframe, the mining claims will be declared null and void ab initio.

If additional information is required, please contact Rod Ebert at 602-417-9397. Please include your AMC serial number(s) on all correspondence.

A handwritten signature in cursive script that reads "Rebecca Heick".

Rebecca Heick
Deputy State Director
Lands, Minerals and Energy Division

SENDER: COMPLETE THIS SECTION

- Complete items 1, 2, and 3.
- Print your name and address on the reverse so that we can return the card to you.
- Attach this card to the back of the mailpiece, or on the front if space permits.

1. Article Addressed to:

STEVE KAROLYI
 PO BOX 74353
 PHOENIX, AZ 85087-4353
 920/RE/AMC433603/432433

2016 MAR -4 P 2:53

PHOENIX ARIZONA



9590 9402 1204 5246 3064 65

2. Article Number (Transfer from service label)

7015 1660 0000 0335 3350

COMPLETE THIS SECTION ON DELIVERY


A. Signature

-
- Agent
-
-
- Addressee

B. Received by (Printed Name)

C. Date of Delivery


- D. Is delivery address different from item 1? Yes
 If YES, enter delivery address below: No



3. Service Type

- | | |
|--|---|
| <input type="checkbox"/> Adult Signature | <input type="checkbox"/> Priority Mail Express® |
| <input type="checkbox"/> Adult Signature Restricted Delivery | <input type="checkbox"/> Registered Mail™ |
| <input checked="" type="checkbox"/> Certified Mail® | <input type="checkbox"/> Registered Mail Restricted Delivery |
| <input type="checkbox"/> Certified Mail Restricted Delivery | <input checked="" type="checkbox"/> Return Receipt for Merchandise |
| <input type="checkbox"/> Collect on Delivery | <input checked="" type="checkbox"/> Signature Confirmation™ |
| <input type="checkbox"/> Collect on Delivery Restricted Delivery | <input type="checkbox"/> Signature Confirmation Restricted Delivery |
| <input type="checkbox"/> Insured Mail | |
| <input type="checkbox"/> Insured Mail Restricted Delivery | |

USPS TRACKING#



First-Class Mail
Postage & Fees Paid
USPS
Permit No. G-10


9590 9402 1204 5246 3064 65

**United States
Postal Service**

• Sender: Please print your name, address, and ZIP+4® in this box•

UNITED STATES
DEPARTMENT OF THE INTERIOR
Bureau of Land Management
Arizona State Office
One N. Central Avenue, Suite 800
Phoenix, AZ 85004-4427

04442700





United States Department of the Interior



BUREAU OF LAND MANAGEMENT

Arizona State Office

One North Central Avenue, Suite 800

Phoenix, Arizona 85004-4427

www.blm.gov/az/

FEB 24 2016

In Reply Refer To:

3800 (9200) RE

AMC433603

CERTIFIED MAIL - RETURN RECEIPT REQUESTED No. 7015 1660 0000 0335 3350

NOTICE

STEVE KAROLYI	:	This Notice Affects the Claims
PO BOX 74353	:	Shown in the Block Below.
PHOENIX, AZ 85087-4353	:	

AMC433606

WHN-4

Mining Claim Location Notices – Corrections Required

Pursuant to Title 43 Code of Federal Regulations (CFR) 3832.1, this office received your notice(s) of location for recordation of mining claims. In accordance with 43 CFR 3832.11 and 3832.12, the claim(s) listed above are not properly located. Because they are not properly located we cannot record them as filed. They must be corrected as noted below or they will be declared null and void.

The location notices do not have a location date.

You must provide the requested information for each claim listed above to correct the defects. Please do this by providing a copy of your location notice with the appropriate corrections, and note at the top of the form that it is a "Corrected Copy of Location Notice". If it is only the map that is missing or needs to be corrected, please provide the map. If the information is not received within the 30-day timeframe, the mining claims will be declared null and void ab initio.

If additional information is required, please contact Rod Ebert at 602-417-9397. Please include your AMC serial number(s) on all correspondence.

Rebecca Heick

Rebecca Heick
Deputy State Director
Lands, Minerals and Energy Division



United States Department of the Interior

BUREAU OF LAND MANAGEMENT

Arizona State Office

One North Central Avenue, Suite 800

Phoenix, Arizona 85004-4427

www.blm.gov/az/

NOV 17 2015



In Reply Refer To:

3800 (9200) RM

AMC405320, AMC406377, AMC413994,

AMC428464, AMC429563, AMC431309,

AMC432433, **AMC433603**, AMC433675

CERTIFIED MAIL - RETURN RECEIPT REQUESTED No. 7013 2250 0000 8720 9860

DECISION

STEVE KAROLYI : This decision affects those claims shown
PO BOX 74353 : in the block below.
PHOENIX, AZ 85087-1006 :

SEE ATTACHED SHEET

MINING CLAIMS DECLARED FORFEIT

The mining claims listed above have been declared forfeit as of September 1, 2015, for failure to timely file the required maintenance fee payment or small miner's maintenance fee waiver (waiver).

Claimants are required to pay an annual non-refundable maintenance fee of \$155 per 20 acres or portion thereof, or submit a waiver, on or before September 1 of each year. These requirements were established by 30 U.S.C. 28f-1, as amended, and 43 CFR 3834 and 3835.

Our records do not show receipt of a maintenance fee payment or small miner waiver filed on or before the due date. Therefore, the claims listed above are forfeit.

Reclamation Requirements

This decision does not relieve you of the liability for reclamation of all areas disturbed by your activities on lands covered by the subject mining claim(s) and/or site(s). After you complete the reclamation, you must notify the authorized officer of the appropriate surface managing agency so that the authorized officer may conduct a final site inspection and determine whether you may be released from liability. If you fail to reclaim the land to the satisfaction of the authorized officer, the surface management agency may cite you for noncompliance under its surface management regulations. For land administered by the Bureau of Land Management (BLM), if you fail to reclaim the land to the satisfaction of the authorized officer as required in 43 CFR Subpart 3809, BLM will issue an order of noncompliance under 43 CFR 3809.601(a). If you fail to comply with

the non-compliance order, BLM may take further action under 43 CFR 3809.604. Failure to conduct reclamation is a prohibited act that may subject you to criminal penalties. See 43 CFR 3809.605(h) and 43 CFR 3809.700.

Appeal Procedures

This decision may be appealed to the Interior Board of Land Appeals, Office of the Secretary, in accordance with the regulations contained in 43 CFR, Part 4, and the enclosed Form 1842-1. If an appeal is taken, your notice of appeal must be filed in this office (at the above address) within 30 days from receipt of this decision. The appellant has the burden of showing that the decision appealed from is in error.

If you wish to file a petition pursuant to regulation 43 CFR 4.21 (58 FR 4939, January 19, 1993) for a stay of the effectiveness of this decision during the time that your appeal is being reviewed by the Board, the petition for a stay must accompany your notice of appeal. A petition for a stay is required to show sufficient justification based on the standards listed below. Copies of the notice of appeal and petition for a stay **must** also be submitted to each party named in this decision and to the Interior Board of Land Appeals and to the appropriate Office of the Solicitor (see 43 CFR 4.413) at the same time the original documents are filed with this office. If you request a stay, you have the burden of proof to demonstrate that a stay should be granted.


Standards for Obtaining a Stay

Except as otherwise provided by law or other pertinent regulation, a petition for a stay of a decision pending appeal shall show sufficient justification based on the following standards:

- (1) The relative harm to the parties if the stay is granted or denied,
- (2) The likelihood of the appellant's success on the merits,
- (3) The likelihood of immediate and irreparable harm if the stay is not granted, and
- (4) Whether the public interest favors granting the stay.

Please include your AMC serial number(s) on all correspondence. If additional information is required, please call RéAnn Myers at 602-417-9413.

Sincerely,



Rebecca Heick
Deputy State Director
Division of Lands, Minerals and Energy

Enclosure(s)

STEVE KAROLYI
PO BOX 74353
PHOENIX AZ 85087-1006

Page 1 of 1

<u>LEAD FILE NUMBER</u>	<u>CLAIM NUMBER</u>	<u>CLAIM NAME</u>
AMC405320	AMC405324	NUGGET CANYON-A
AMC406377	AMC406394	SUNDANCE GOLD #5-A
AMC413994	AMC414000	RIO ORO GOLD #4
AMC428464	AMC428467	INCA GOLD #2
AMC429563	AMC429567	WYATTS GOLD #3
AMC431309	AMC431311	PEACOCK #4
AMC431309	AMC431312	PEACOCK #5
AMC432433	AMC432434	GOLD BEND #2
AMC432433	AMC432439	KAREN
AMC433603	AMC433603	WHN -1
AMC433675	AMC433675	COPPER KING #7

SENDER: COMPLETE THIS SECTION

- Complete items 1, 2, and 3. Also complete item 4 if Restricted Delivery is desired.
- Print your name and address on the reverse so that we can return the card to you.
- Attach this card to the back of the mailpiece, or on the front if space permits.

1. Article Addressed to:

STEVE KAROLYI
 PO BOX 74353
 PHOENIX, AZ 85087-1006
 920/RM/AMC405320/406377/413994/
 428464/429563/431309/432433/433603/
 433675

2. Article Number

(Transfer from service label)

7013 2250 0000 8720 9860


PS Form 3811, July 2013

Domestic Return Receipt

COMPLETE THIS SECTION ON DELIVERY

A. Signature

Agent
 Addressee



B. Received by (Printed Name)

Steve Karolyi

C. Date of Delivery

11-30-15

D. Is delivery address different from item 1? Yes

If YES, enter delivery address below: No

2015 DEC -2 P 3:00

PHOENIX, AZ

3. Service Type

- Certified Mail® Priority Mail Express™
- Registered Return Receipt for Merchandise
- Insured Mail Collect on Delivery

4. Restricted Delivery? (Extra Fee)

Yes

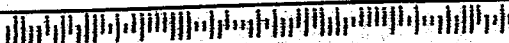
PHOENIX
AZ 852
30 NOV '15
UNITED STATES POSTAL SERVICE



First-Class Mail
Postage & Fees Paid
USPS
Permit No. G-10

• Sender: Please print your name, address, and ZIP+4® in this box•

UNITED STATES
 DEPARTMENT OF THE INTERIOR
 Bureau of Land Management
 Arizona State Office
 One N. Central Avenue, Suite 800
 Phoenix, AZ 85004-4427



NOTICE!!

These documents have been scanned!

Do not place un-scanned documents beneath this notice!

Do not remove this notice from this file!

GPO Jacket No. 560-102
Print Order 61540
Rise Business Services, LLC
Job=AZ15 5/8/2019



Box Number= AZ15024



Claim Begin-End: AMC433603-AMC433606

3 Transfers



AZ15024-4

AMC433502-AMC433786

433603

When recorded return to:

Steve Karolyi
PO BOX 74353
Phoenix, AZ 85087

QUIT CLAIM DEED


For consideration of \$10.00 and other valuable considerations, I or we, Steve Karolyi, whose address is

PO Box 74353 Phoenix, AZ 85087, hereby quitclaim to: Terry Treece & Mary R. Barnhart
802 Turtle Bend Dr.
Killeen, TX 76542

all right, title or interest in the following real property situated in Yavapai County, Arizona:

Claim: AMC # 433606 WHN #4, 20 Acre Lode Claim
Legal Description: Township 10N, Range 2E, Section 7, NE & NW Corridor
Exempt per A.R.S. 11-1134-A6

Executed this this 29 day of Dec, 2016




Grantor - Steve Karolyi

RECEIVED
BLM AZ STATE OFFICE
2017 JAN - 3 P 3: 24
PHOENIX, ARIZONA


STATE OF Arizona
COUNTY OF Maricopa

This instrument was acknowledged before me this 29 day of Dec, 2016 by:



Notary Public

My Commission Expires: Dec 31, 2018




Mine Finder Gold & Ranger Gold Exploration LLC

Attention: Bureau of Land Management

Please use the American Express credit card on file.

Sincerely,



Steve Karoly

(623) 374-5413

RECEIVED
BLM AZ STATE OFFICE
2011 JAN - 3 P 3:24
PHOENIX, ARIZONA

United States Department of the Interior
Bureau of Land Management
 DIV OF LANDS, MINRLS & ENERGY
 ONE N CENTRAL AVE
 PHOENIX, AZ 85004 -4427
 Phone: 602-417-9200

Receipt

No: 3737547

Transaction #: 3842996	
Date of Transaction: 01/04/2017	
CUSTOMER:	
STEVE F KAROLYI PO BOX 74353 PHOENIX,AZ 85087-1006 US	

LINE #	QTY	DESCRIPTION	REMARKS	UNIT PRICE	TOTAL
1	1.00	LOCATABLE MINERALS / MINING CLAIMS- NOT NEW-UNADJUD,ONE AUTH NO. ONLY / MINING CLAIM MONEY RECEIVED CASES: AMC433606/\$10.00	TRF/1	- n/a -	10.00
TOTAL:					\$10.00

PAYMENT INFORMATION						
NOTE: Items will appear on credit card statement as "Bureau of Land Mgmt CO".						
1	AMOUNT:	10.00	POSTMARKED:	N/A		
	TYPE:	CREDIT CARD	RECEIVED:	01/04/2017		
	NAME:	KAROLYI, STEVE F PO BOX 74353 PHOENIX AZ 85087-1006 US				
	CARD NO:	XXXXXXXXXXXX5005	AUTH CODE:	120285		
	NAME ON CARD:	STEVE KAROLYI				
	EXPIRES:	01/2020				
	SIGNATURE:					

REMARKS

This receipt was generated by the automated BLM Collections and Billing System and is a paper representation of a portion of the official electronic record contained therein.



**United States Department of the Interior
Bureau of Land Management**
DIV OF LANDS, MINRLS & ENERGY
ONE N CENTRAL AVE
PHOENIX, AZ 85004 -4427
Phone: 602-417-9200

Receipt

No: 3739115


Transaction #: 3844655	
Date of Transaction: 01/09/2017	
CUSTOMER:	
STEVE F KAROLYI PO BOX 74353 PHOENIX,AZ 85087-1006 US	

LINE #	QTY	DESCRIPTION	REMARKS	UNIT PRICE	TOTAL
1	1.00	LOCATABLE MINERALS / MINING CLAIMS- NOT NEW-UNADJUD,ONE AUTH NO. ONLY / MINING CLAIM MONEY RECEIVED CASES: AMC433606/\$10.00	QUIT CLAIM/1	- n/a -	10.00
TOTAL:					\$10.00

PAYMENT INFORMATION					
NOTE: Items will appear on credit card statement as "Bureau of Land Mgmt CO".					
1	AMOUNT:	10.00	POSTMARKED:	N/A	
	TYPE:	CREDIT CARD	RECEIVED:	01/09/2017	
	NAME:	KAROLYI, STEVE F PO BOX 74353 PHOENIX AZ 85087-1006 US			
	CARD NO:	XXXXXXXXXXXX5005	AUTH CODE:	136312	
	NAME ON CARD:	STEVE KAROLYI			
	EXPIRES:	01/2020			
	SIGNATURE:				

REMARKS
TRANSACTION ON JANUARY 3RD SHOULD HAVE BEEN FOR \$20.00. THIS IS THE ADDITIONAL CHARGE FOR 433606

This receipt was generated by the automated BLM Collections and Billing System and is a paper representation of a portion of the official electronic record contained therein.



AMC 434011
AMC 433603
AMC 434017
AMC 432910

When recorded return to:

Todd and Denise Powell
1012 Norton Dr. Box 131
Mars, PA 16046


QUIT CLAIM DEED

For consideration of \$10.00 and other valuable considerations, I or we, Steve Karolyi, whose address is
PO Box 74353 Phoenix, AZ 85087, hereby quitclaim to: Todd and Denise Powell
1012 Norton Dr. Box 131
Mars, PA 16046

all right, title or interest in the following real property situated in Yavapai County, Arizona:

Claim: AMC # 434014 Copper Springs Gold #4, 20 Acre Lode Claim
Legal Description: Township 10N, Range 4E, Section 33, SW Corridor
Exempt per A.R.S. 11-1134-A6

Executed this this 15th day of December, 2015



Grantor – Steve Karolyi

RECEIVED
DLM AZ STATE OFFICE
2015 DEC 18 P 3:24
PHOENIX, ARIZONA

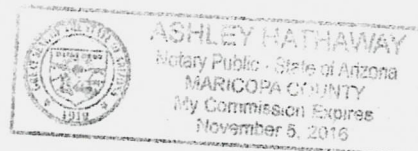
STATE OF Arizona
COUNTY OF ~~Yavapai~~ MARICOPA

This instrument was acknowledged before me this 15th day of DECEMBER 2015 by:



Notary Public

My Commission Expires: NOV. 5, 2016



2

FILED INTO COMPUTER

1/20/16 DJJ

When recorded return to:

Deborah Glenn
472-301 Johnstonville Rd.
Susanville, CA 96130

QUIT CLAIM DEED

For consideration of \$10.00 and other valuable considerations, I or we, Steve Karolyi, whose address is

PO Box 74353 Phoenix, AZ 85087, hereby quitclaim to: Deborah Glenn
472-301 Johnstonville Rd.
Susanville, CA 96130

all right, title or interest in the following real property situated in Maricopa County, Arizona:

Claim: AMC # 433605 WHN #3, 20 Acre Lode Claim
Legal Description: Township 10N, Range 2E, Section 7
Exempt per A.R.S. 11-1134-A6


Executed this this 15th day of DECEMBER, 2015


Grantor - Steve Karolyi

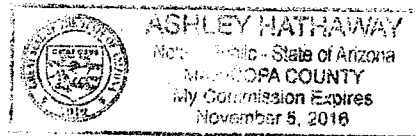
STATE OF Arizona
COUNTY OF Maricopa

RECEIVED
BLM AZ DISTRICT OFFICE
2015 DEC 18 P 3:24
PHOENIX, ARIZONA

This instrument was acknowledged before me this 15th day of DECEMBER 2015 by:


Notary Public

My Commission Expires: NOV. 5, 2016



When recorded return to:

Ted Cooper
3631 W. Willow Ave.
Phoenix, AZ 85029

QUIT CLAIM DEED

For consideration of \$10.00 and other valuable considerations, I or we, Steve Karolyi, whose address is PO Box 74353 Phoenix, AZ 85087, hereby quitclaim to: Ted Cooper
3631 W. Willow Ave.
Phoenix, AZ 85029

all right, title or interest in the following real property situated in Maricopa County, Arizona:

Claim: AMC # 434022 Belmont Gold #7, 20 Acre Lode Claim
Legal Description: Township 4N, Range 7W, Section 21, NW Corridor
Exempt per A.R.S. 11-1134-A6

Executed this this 15th day of DECEMBER, 2015




Grantor – Steve Karolyi

STATE OF Arizona
COUNTY OF Maricopa

RECEIVED
BLM AZ GRANTE OFFICE
2015 DEC 18 P 3: 24
PHOENIX, ARIZONA

This instrument was acknowledged before me this 15th day of DECEMBER 2015 by:



Notary Public
My Commission Expires: NOV. 5, 2016



When recorded return to:

Maurice Bujnoch / Shelton Stohler
P.O. Box 922
Luling, TX 78648

QUIT CLAIM DEED

For consideration of \$10.00 and other valuable considerations, I or we, Steve Karolyi, whose address is

PO Box 74353 Phoenix, AZ 85087, hereby quitclaim to: Maurice Bujnoch / Shelton Stohler
P.O. Box 922
Luling, TX 78648

all right, title or interest in the following real property situated in Maricopa County, Arizona:

Claim: AMC # 433910 Beer Bottle Gold, 20 Acre Lode Claim
Legal Description: Township 4N, Range 6W, Section 30, SW Corridor
Exempt per A.R.S. 11-1134-A6

Executed this this 15th day of DECEMBER, 2015

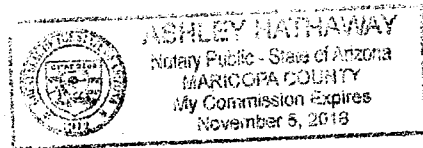
[Signature]
Grantor - Steve Karolyi

STATE OF Arizona
COUNTY OF Maricopa

RECEIVED
BLM AZ STATE OFFICE
2015 DEC 18 P 3:24
PHOENIX, ARIZONA

This instrument was acknowledged before me this 15th day of DECEMBER, 2015 by:

[Signature]
Notary Public



My Commission Expires: NOV. 5. 2016

When recorded return to:

Maurice Bujnoch / Shelton Stohler
P.O. Box 922
Luling, TX 78648


QUIT CLAIM DEED

For consideration of \$10.00 and other valuable considerations, I or we, Steve Karolyi, whose address is
PO Box 74353 Phoenix, AZ 85087, hereby quitclaim to: Maurice Bujnoch / Shelton Stohler
P.O. Box 922
Luling, TX 78648

all right, title or interest in the following real property situated in Maricopa County, Arizona:

Claim: AMC # 433911 Beer Bottle Gold #1, 20 Acre Lode Claim
Legal Description: Township 4N, Range 6W, Section 30, SW Corridor
Exempt per A.R.S. 11-1134-A6

Executed this this 17th day of DECEMBER, 2015




Grantor – Steve Karolyi

STATE OF Arizona
COUNTY OF Maricopa

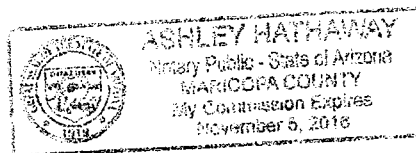
RECEIVED
BLM AUSTIN OFFICE
2015 DEC 18 P 3:25
PHOENIX, ARIZONA

This instrument was acknowledged before me this 17th day of DECEMBER 2015 by:



Notary Public

My Commission Expires: NOV 9, 2016



When recorded return to:

Maurice Bujnoch / Shelton Stohler
P.O. Box 922
Luling, TX 78648

QUIT CLAIM DEED

For consideration of \$10.00 and other valuable considerations, I or we, Steve Karolyi, whose address is
PO Box 74353 Phoenix, AZ 85087, hereby quitclaim to: Maurice Bujnoch / Shelton Stohler
P.O. Box 922
Luling, TX 78648

all right, title or interest in the following real property situated in Maricopa County, Arizona:

Claim: AMC # 433912 Gold Flake #2, 20 Acre Lode Claim
Legal Description: Township 4N, Range 6W, Section 30, SW Corridor
Exempt per A.R.S. 11-1134-A6

Executed this this 15th day of DECEMBER, 2015




Grantor – Steve Karolyi

STATE OF Arizona
COUNTY OF Maricopa

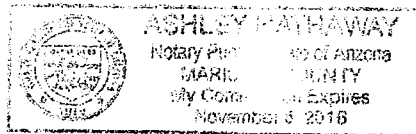
RECEIVED
BLM / BUREAU OF LAND MANAGEMENT
2015 DEC 18 P 3:25
PHOENIX, ARIZONA

This instrument was acknowledged before me this 15th day of DECEMBER 2015 by:



Notary Public

My Commission Expires: NOV. 5. 2016



United States Department of the Interior
Bureau of Land Management
LANDS/RECREATION & PLANNING
ONE N CENTRAL AVE
PHOENIX, AZ 85004 -2203
Phone: 602-417-9200

Receipt

No: 3457712

Transaction #: 3557383	
Date of Transaction: 12/21/2015	
CUSTOMER:	
STEVE F KAROLYI PO BOX 74353 PHOENIX, AZ 85087-1006 US	

LINE #	QTY	DESCRIPTION	REMARKS	UNIT PRICE	TOTAL
1	12.00	LOCATABLE MINERALS / MINING CLAIMS- NEW, UNADJUD, ONE OR MORE AUTH NOS / NEW MINING CLAIMS LOCATION FEE CASES: AMC435574/\$37.00, AMC435575/\$37.00, AMC435576/\$37.00, AMC435577/\$37.00, AMC435578/\$37.00, AMC435579/\$37.00, AMC435580/\$37.00, AMC435581/\$37.00, AMC435582/\$37.00, AMC435583/\$37.00, AMC435584/\$37.00, AMC435585/\$37.00		- n/a -	444.00
2	12.00	LOCATABLE MINERALS / MINING CLAIMS- NEW, UNADJUD, ONE OR MORE AUTH NOS / NEW MINING CLAIM PROCESSING FEE CASES: AMC435574/\$20.00, AMC435575/\$20.00, AMC435576/\$20.00, AMC435577/\$20.00, AMC435578/\$20.00, AMC435579/\$20.00, AMC435580/\$20.00, AMC435581/\$20.00, AMC435582/\$20.00, AMC435583/\$20.00, AMC435584/\$20.00, AMC435585/\$20.00		- n/a -	240.00
3	12.00	LOCATABLE MINERALS / MINING CLAIMS- NEW, UNADJUD, ONE OR MORE AUTH NOS / NEW MINING CLAIMS MAINTENANCE FEE CASES: AMC435574/\$155.00, AMC435575/\$155.00, AMC435576/\$155.00, AMC435577/\$155.00, AMC435578/\$155.00, AMC435579/\$155.00, AMC435580/\$155.00, AMC435581/\$155.00, AMC435582/\$155.00, AMC435583/\$155.00, AMC435584/\$155.00, AMC435585/\$155.00		- n/a -	1860.00
4	1.00	LOCATABLE MINERALS / MINING CLAIMS-NOT NEW-UNADJUD, ONE AUTH NO. ONLY / MINING CLAIM MONEY RECEIVED	QCD - 10	- n/a -	100.00

CASES: AMC434014/\$100.00			
TOTAL:			\$2,644.00

PAYMENT INFORMATION

NOTE: Items will appear on credit card statement as "Bureau of Land Mgmt CO".

1	AMOUNT:	2644.00	POSTMARKED:	N/A
	TYPE:	CREDIT CARD	RECEIVED:	12/18/2015
	NAME:	KAROLYI, STEVE F PO BOX 74353 PHOENIX AZ 85087-1006 US		
	CARD NO:	XXXXXXXXXXXX5005	AUTH CODE:	145852
	NAME ON CARD:	STEVE KAROLYI		
	EXPIRES:	01/2020		
	SIGNATURE:			

REMARKS

This receipt was generated by the automated BLM Collections and Billing System and is a paper representation of a portion of the official electronic record contained therein.

Minefinder Gold
Langer Gold Exploration
P.O. Box 74353
Phoenix, AZ 85087

RECEIVED
BLM ARIZONA OFFICE
2015 DEC 18 P 3:24
PHOENIX, ARIZONA



1022



85004

U.S. POSTAGE
PAID
BLACK CANYON CI, AZ
85324
DEC 18, 15
AMOUNT
\$2.08
00118781-03

Bureau of Land Management
One North Central Ave. Suite 800
Phoenix, AZ 85004-4427

When recorded return to:

Steve Karolyi
PO BOX 74353
Phoenix, AZ 85087

433603
435956

QUIT CLAIM DEED

For consideration of \$10.00 and other valuable considerations, I or we, Steve Karolyi, whose address is

PO Box 74353 Phoenix, AZ 85087, hereby quitclaim to: Evan Frangos
10120 W. Flamingo Rd. St. #4
Las Vegas, NV 89147

all right, title or interest in the following real property situated in Yavapai County, Arizona:

Claim: AMC # 435957 Gold Bend #2, 20 Acre Lode Claim
Legal Description: Township 10N, Range 4E, Section 33, NW & SW Corridor
Exempt per A.R.S. 11-1134-A6

Executed this this 22 day of January, 2016




Grantor – Steve Karolyi

RECEIVED
PLM AT STATE OFFICE
2016 JAN 28 P 3:01
TRICIA J. ANGLONA

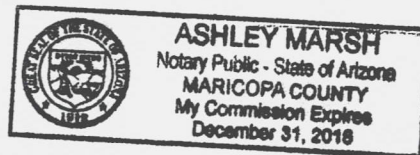
STATE OF Arizona
COUNTY OF Maricopa

This instrument was acknowledged before me this 22 day of January, 2016 by:



Notary Public

My Commission Expires: Dec 31, 2018



When recorded return to:

Steve Karolyi
PO BOX 74353
Phoenix, AZ 85087

QUIT CLAIM DEED

For consideration of \$10.00 and other valuable considerations, I or we, Steve Karolyi, whose address is

PO Box 74353 Phoenix, AZ 85087, hereby quitclaim to: Mark Romano
6027 Lorelley Beach Rd.
White Marsh, MD 21162

all right, title or interest in the following real property situated in Yavapai County, Arizona:

Claim: AMC # 433604 WHN #2, 20 Acre Lode Claim
Legal Description: Township 10N, Range 2E, Section 7, NW Corridor
Exempt per A.R.S. 11-1134-A6

Executed this this 22 day of January, 2016




Grantor - Steve Karolyi

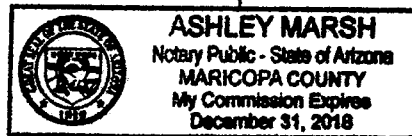
RECEIVED
PLM AND COUNTY OFFICE
2016 JAN 28 P 3:01
PHOENIX, ARIZONA

STATE OF Arizona
COUNTY OF Maricopa

This instrument was acknowledged before me this 22 day of January 2016 by:



Notary Public



My Commission Expires: Dec 31, 2018

Wilson

3525 E. Shaeffer

Kingman AZ 86409


DEPARTMENT OFFICE

2016 JAN 28 P 2:55

PHOENIX, ARIZONA

LAS VEGAS NV 890



26 JAN 2016 PM 4 L



BLM

ONE North Central Ave suite 800
Phoenix, AZ 85004

85004442700



United States Department of the Interior
Bureau of Land Management
 LANDS/RECREATION & PLANNING
 ONE N CENTRAL AVE
 PHOENIX, AZ 85004 -2203
 Phone: 602-417-9200

Receipt

No: 3482782

Transaction #: 3582997	
Date of Transaction: 01/29/2016	
CUSTOMER:	
STEVE F KAROLYI PO BOX 74353 PHOENIX,AZ 85087-1006 US	

LINE #	QTY	DESCRIPTION	REMARKS	UNIT PRICE	TOTAL
1	1.00	LOCATABLE MINERALS / MINING CLAIMS- NOT NEW-UNADJUD,ONE AUTH NO. ONLY / MINING CLAIM MONEY RECEIVED CASES: AMC433557/\$20.00	AMEND - 2	- n/a -	20.00
2	1.00	LOCATABLE MINERALS / MINING CLAIMS- NOT NEW-UNADJUD,ONE AUTH NO. ONLY / MINING CLAIM MONEY RECEIVED CASES: AMC435957/\$20.00	QCD - 2	- n/a -	20.00
TOTAL:					\$40.00

PAYMENT INFORMATION				
NOTE: Items will appear on credit card statement as "Bureau of Land Mgmt CO".				
1	AMOUNT:	40.00	POSTMARKED:	N/A
	TYPE:	CREDIT CARD	RECEIVED:	01/29/2016
	NAME:	KAROLYI, STEVE F PO BOX 74353 PHOENIX AZ 85087-1006 US		
	CARD NO:	XXXXXXXXXXXX5005	AUTH CODE:	131125
	NAME ON CARD:	STEVE KAROLYI		
	EXPIRES:	01/2020		
	SIGNATURE:			

ENTERED
FEB 02 2016
er

NOTICE!!

These documents have been scanned!

Do not place un-scanned documents beneath this notice!

Do not remove this notice from this file!

GPO Jacket No. 560-102
Print Order 61540
Rise Business Services, LLC
Job=AZ15 5/8/2019



Box Number= AZ15024



Claim Begin-End: AMC433603-AMC433606

4 Annual Filings



AZ15024-4

AMC433502-AMC433786

UNITED STATES
DEPARTMENT OF THE INTERIOR
BUREAU OF LAND MANAGEMENT

190 *EG*

433603

MAINTENANCE FEE WAIVER CERTIFICATION

FORM APPROVED
OMB NO. 1004-0114
Expires: January 31, 2020

SEE INSTRUCTIONS ON PAGE 2

1. This small miner waiver is filed for the assessment year beginning on September 1, 2019 and ending on September 1, 2020.
2. The undersigned and all related parties owned ten or fewer mining claims, mill, or tunnel sites located and maintained on Federal lands in the United States of America on September 1, 2019.
3. The undersigned have performed the assessment work required by law for each mining claim listed prior to filing this waiver and understand that by filing this form, the undersigned must file an affidavit of assessment work with the Bureau of Land Management (BLM) by the December 30th following the filing of this waiver.
4. The undersigned understand that if the assessment work obligation has not yet come due under 30 U.S.C. 28 (for those claims in their first assessment year only), a notice of intent to hold reciting this condition must be recorded by the December 30th following the filing of this waiver.
5. The undersigned understand that mill and tunnel sites may also be listed on this waiver and be waived from payment of the maintenance fee, and that a notice of intent to hold for these sites is required to be filed with the BLM by the December 30th following the filing of this waiver.
6. The undersigned understand and acknowledge that pursuant to 43 U.S.C. 1212 and 18 U.S.C. 1001, the filing or recording of a false, fictitious, or fraudulent document with the BLM may result in a fine of up to \$250,000, a prison term not to exceed five years, or both.
7. The mining claims, mill or tunnel sites for which this waiver from payment of the maintenance fees is requested are:

CLAIM OR SITE NAME	BLM RECORDATION SERIAL NUMBER
1. WHN=3 ✓	AMC 433605
2.	
3.	
4.	
5.	
6.	
7.	
8.	
9.	
10.	

RECEIVED
BLM AZ STATE OFFICE
2019 AUG 14 P 3:19
PHOENIX, ARIZONA

The owner(s) (claimants) of the above mining claims and sites are:

Deborah Glenn

 (Owner's Name - Please Print)
 472-301 Johnstonville rd.

 (Owner's Mailing Address)

Deborah Glenn

 (Owner's Signature)
 Susanville Ca 96130

 (City) (State) (Zip Code)

 (Owner's Name - Please Print)

 (Owner's Mailing Address)

 (Owner's Signature)

 (City) (State) (Zip Code)

 (Owner's Name - Please Print)

 (Owner's Mailing Address)

 (Owner's Signature)

 (City) (State) (Zip Code)

 (Owner's Name - Please Print)

 (Owner's Mailing Address)

 (Owner's Signature)

 (City) (State) (Zip Code)

(Continued on page 2)

BY: *[Signature]*
 SEP 12 2019

NW

(Owner's Name - Please Print)	(Owner's Signature)
(Owner's Mailing Address)	(City) (State) (Zip Code)
(Owner's Name - Please Print)	(Owner's Signature)
(Owner's Mailing Address)	(City) (State) (Zip Code)
(Owner's Name - Please Print)	(Owner's Signature)
(Owner's Mailing Address)	(City) (State) (Zip Code)
(Owner's Name - Please Print)	(Owner's Signature)
(Owner's Mailing Address)	(City) (State) (Zip Code)

18 U.S.C. 1001 and 43 U.S.C. 1212 make it a crime for any person knowingly and willfully to make to any department or agency of the United States any false, fictitious or fraudulent statements or representations as to any matter within its jurisdiction.

INSTRUCTIONS

1. This certification is made under the provisions of 43 U.S.C. § 1744 and 30 U.S.C. §28-28k and the regulations thereunder (43 CFR Part 3830).
2. The claimant(s) must fill in the dates in paragraph 1 for the beginning and ending of the assessment year for which this waiver is sought.
3. The claimant(s) must fill in the date in paragraph 2 for the beginning of the assessment year for which this waiver is sought.
4. All claim and site names and BLM serial numbers must be listed for the mining claims, mill sites, and tunnel sites for which the waiver is sought.
5. All owners of the mining claims, mill sites, and tunnel sites and their addresses must be given.
6. This waiver form must be signed by all the claimants or their designated agent, in original form. If an agent is designated, a notarized designation of agent, signed by all of the claimants with proper address given, must be submitted with this waiver.
7. This form must be filed no later than September 1st for the upcoming assessment year in the BLM State Office where the mining claims or sites are recorded, or the waiver cannot be granted by the BLM. (Example: To obtain a waiver for the assessment year 2012, which begins on September 1, 2011, you must qualify for and file for a waiver no later than September 1, 2011, in the proper BLM State Office.)
8. For all mining claims which require assessment work, you must record an affidavit of labor on or before the December 30th immediately following the filing of this waiver. For all other mining claims or sites waived, you must record a notice of intent to hold on or before the December 30th immediately following the filing of this waiver.
9. Mill and tunnel sites may also be listed on this waiver and be waived from payment of the maintenance fee. A notice of intent to hold for these sites is required to be filed by the December 30th following the filing of this waiver.

PHOENIX, ARIZONA
 2019 AUG 14 P 3:19
 RECEIVED
 BLM AZ STATE OFFICE

FOR OFFICIAL USE ONLY

UNITED STATES
DEPARTMENT OF THE INTERIOR
BUREAU OF LAND MANAGEMENT
MAINTENANCE FEE WAIVER CERTIFICATION

123
[Handwritten signature]

AMC 433603

FORM APPROVED
OMB NO. 1004-0114
Expires: January 31, 2020

SEE INSTRUCTIONS ON PAGE 2

1. This small miner waiver is filed for the assessment year beginning on September 1, 18____ and ending on September 1, 19____.
2. The undersigned and all related parties owned ten or fewer mining claims, mill, or tunnel sites located and maintained on Federal lands in the United States of America on September 1, 18____.
3. The undersigned have performed the assessment work required by law for each mining claim listed prior to filing this waiver and understand that by filing this form, the undersigned must file an affidavit of assessment work with the Bureau of Land Management (BLM) by the December 30th following the filing of this waiver.
4. The undersigned understand that if the assessment work obligation has not yet come due under 30 U.S.C. 28 (for those claims in their first assessment year only), a notice of intent to hold reciting this condition must be recorded by the December 30th following the filing of this waiver.
5. The undersigned understand that mill and tunnel sites may also be listed on this waiver and be waived from payment of the maintenance fee, and that a notice of intent to hold for these sites is required to be filed with the BLM by the December 30th following the filing of this waiver.
6. The undersigned understand and acknowledge that pursuant to 43 U.S.C. 1212 and 18 U.S.C. 1001, the filing or recording of a false, fictitious, or fraudulent document with the BLM may result in a fine of up to \$250,000, a prison term not to exceed five years, or both.
7. The mining claims, mill or tunnel sites for which this waiver from payment of the maintenance fees is requested are:

CLAIM OR SITE NAME	BLM RECORDATION SERIAL NUMBER
1. WHN- 3	AMC 433605 (913)
2.	
3.	
4.	
5.	
6.	
7.	
8.	
9.	
10.	

RECEIVED
BLM AZ STATE OFFICE
2018 AUG 14 P 12:04
PHOENIX, ARIZONA

The owner(s) (claimants) of the above mining claims and sites are:

5a Deborah Glenn

(Owner's Name - Please Print)

472-301 Johnstonville rd.

(Owner's Mailing Address)

[Handwritten signature: Deborah Glenn]

(Owner's Signature)

susanville

(City)

ca

(State)

96130

(Zip Code)

(Owner's Name - Please Print)

(Owner's Mailing Address)

(Owner's Signature)

Ac 483
ENTERED SEP 05 2018
PB

(City)

(State)

(Zip Code)

(Owner's Name - Please Print)

(Owner's Mailing Address)

(Owner's Signature)

(City)

(State)

(Zip Code)

(Owner's Name - Please Print)

(Owner's Mailing Address)

(Owner's Signature)

(City)

(State)

(Zip Code)

(Continued on page 2)

#4236110

AW/PB

When Recorded Return Document to:

Deborah Glenn
472-301 Johnstonville Rd
Susanville, Ca 96130



Amc 433603

Check here is this is a change of address.

Telephone: 530-251-9081

E-mail address: Debatom@msm.com

AFFIDAVIT OF PERFORMANCE OF ANNUAL WORK

1. State of Arizona, County of Yavapai ss:


2. I (Name) Deborah Glenn

3. Reside at (Address) 472-301 Johnstonville Rd

City Susanville County Lassen

State CA Zip 96130 being duly sworn, depose and say that I am a citizen of the United States, more than eighteen years of age, and that all of the facts set forth in this affidavit, subject to the provisions and penalties of 18 U.S.C. 1001 pertaining to the filing of false, fictitious, or fraudulent statements with the United States, are true and correct according to the best of my knowledge, information and belief.

4. Owner's name and address (If not shown in Items 1-3 above). _____



5. That I am personally acquainted with the mining claim(s). The work and improvements were made by and at the expense of the owner(s) of said claim(s). Said contiguous group of claims, listed on this document, are situated in the

Black Canyon (optional) Mining District; Yavapai County, Arizona.

Line No.	AMC NUMBER	CLAIM/SITE NAME	COUNTY RECORDER DATA (If available)	TWP	RNG	SEC
1	<u>Amc 433605</u>	<u>WHN-3</u>	<u>2015 0903233</u>	<u>10N</u>	<u>2E</u>	<u>7</u>
2						
3						
4						
5						
6						

ENTERED
AUG 21 2018
 BY: [Signature]

AFFIDAVIT OF PERFORMANCE OF ANNUAL WORK – page 2

RECEIVED
BLM AZ STATE OFFICE
2018 AUG 14 P 12:04
PHOENIX, ARIZONA

BLM
Date
Stamp

7					
8					
9					
10					

6. That between the dates starting at 12 o'clock noon on September 1, 20/18 and ending at 12 o'clock noon on September 1, 20/19 at least \$ 25000 dollars worth of work and improvements were done and performed upon said claim(s) or upon one or more of a contiguous group of claims for the benefit of all, wholly or partly outside of a contiguous group of claims for the benefit of all, not including the location work.

7. That the following persons were employed to perform the work and improvements described herein: Thomas F. Glenn 472-301 Johnstonville Rd, Susanville, Ca. 96130

8. That the work and improvements performed were: picked up trash, removed rocks and debris from storms, filled in holes in roads

9. Dated: 07-20-18 Signature: Deborah Allen

SUBSCRIBED AND SWORN TO before me, a Notary Public, this _____ day of _____ 20____

By: _____

Notary Public See attached Certificate

My Commission Expires _____

**Bureau of Land Management
Arizona State Office**

No. of Claims: <u>1</u> x \$10 = <u>\$10.00</u>
Check No.: _____ Init. _____
Receipt No.: <u>4236110</u>
For BLM Use Only

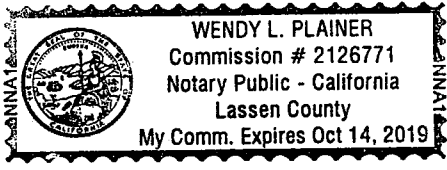
**Form: MCF108
Revised July 2014
Page 2 of 2**

CALIFORNIA JURAT

A notary public or other officer completing this certificate verifies only the identity of the individual who signed the document to which this certificate is attached, and not the truthfulness, accuracy, or validity of that document.

State of California
County of LASSEN

Subscribed and sworn to (or affirmed) before me
on this 20th day of July, 2018,
by Deborah Glenn
(1) _____
(and (2) _____),
Name(s) of Signer(s)



proved to me on the basis of satisfactory evidence
to be the person(s) who appeared before me.
Signature Wendy L. Plainer
Signature of Notary Public

Seal
Place Notary Seal Above

OPTIONAL

Though this section is optional, completing this information can deter alteration of the document or fraudulent reattachment of this form to an unintended document.

Description of Attached Document

Title or Type of Document: AFFIDAVIT OF PERFORMANCE OF Annual Work Document Date: 7/20/18
Number of Pages: 2 Signer(s) Other Than Named Above: _____

RECEIVED
BLM AZ STATE OFFICE
2018 AUG 14 P 12:04
PHOENIX, ARIZONA

Glenn
472-301 Jamisonville Rd
Susanville, Ca 96130



1000



85004

U.S. POSTAGE
PAID
SUSANVILLE, CA
96130
AUG 09, 18
AMOUNT

\$0.71

R2304W119631-05

RECEIVED
BLM AZ STATE OFFICE

2018 AUG 14 P 12:04

PHOENIX, ARIZONA

U.S. Dept. of Interior
B. L. M.
Div. of Lands, Minerals & Energy
One N. Central Ave.
Phoenix, Ariz. 85004-4427

850044427 0041



United States Department of the Interior
Bureau of Land Management
 DIV OF LANDS, MINRLS & ENERGY
 ONE N CENTRAL AVE
 PHOENIX, AZ 85004 -4427
 Phone: 602-417-9200

Receipt

No: 4236110

Transaction #: 4351478	
Date of Transaction: 08/15/2018	
CUSTOMER:	
DEBORAH GLENN 472-301 JOHNSTONVILLE RD SUSANVILLE, CA 96130-8810 US	

LINE #	QTY	DESCRIPTION	REMARKS	UNIT PRICE	TOTAL
1	1.00	LOCATABLE MINERALS / MINING CLAIMS- NOT NEW-UNADJUD, ONE AUTH NO. ONLY / MINING CLAIM MONEY RECEIVED CASES: AMC433605/\$10.00	POL 2018/1 WAV	- n/a -	10.00
TOTAL:					\$10.00

PAYMENT INFORMATION			
1	AMOUNT:	10.00	POSTMARKED: N/A
	TYPE:	CHECK	RECEIVED: 08/14/2018
	CHECK NO:	2148	
	NAME:	GLENN, DEBORAH 472-301 JOHNSTONVILLE RD SUSANVILLE CA 96130-8810 US	

REMARKS

This receipt was generated by the automated BLM Collections and Billing System and is a paper representation of a portion of the official electronic record contained therein.

Run Date: 07/23/18

Run Time: 04:31 PM

**DEPARTMENT OF THE INTERIOR
BUREAU OF LAND MANAGEMENT
MINING CLAIMS**

MC Maintenance Fees Paid Through the BLM Pay Portal

CBS Receipt: 4191142

Printed For Lead File # AMC433603

Agency Tracking ID: 1529254761

Assessment Year: 2019

Number of BLM Serial Nr: 1

Paid On: 06/17/2018

Total Amount Paid: \$155.00

Claim Name	BLM Serial No	Lead File No	Amount Paid
WHN -2	AMC433604	AMC433603	\$155.00

United States Department of the Interior
Bureau of Land Management
 BUSINESS & SUPPORT SVCS DIV
 ONE N CENTRAL AVE SUITE 800
 PHOENIX, AZ 85004 -4427
 Phone: 602-417-9200

Receipt

No: 4191142

Transaction #: 4305836	
Date of Transaction: 06/17/2018	
CUSTOMER:	
MARK C ROMANO 6027 LORELEY BEACH RD WHITE MARSH, MD 21162 US	

LINE #	QTY	DESCRIPTION	REMARKS	UNIT PRICE	TOTAL
1	1.00	LOCATABLE MINERALS / MINING CLAIMS- NOT NEW-UNADJUD, ONE AUTH NO. ONLY / MINING CLAIM MONEY RECEIVED CASES: AMC433604/\$155.00		- n/a -	155.00
TOTAL:					\$155.00

PAYMENT INFORMATION			
NOTE: Items will appear on credit card statement as "BLM O Mining Claim".			
1	AMOUNT:	155.00	POSTMARKED: N/A
	TYPE:	CREDIT CARD	RECEIVED: 06/17/2018
	NAME:	MARK C ROMANO 6027 LORELEY BEACH RD WHITE MARSH MD 21162 US	
	CARD NO:	XXXXXXXXXXXX5907	AUTH CODE: 100008
	NAME ON CARD:	MARK C ROMANO	
	SIGNATURE:		

REMARKS

This receipt was generated by the automated BLM Collections and Billing System and is a paper representation of a portion of the official electronic record contained therein.

UNITED STATES
DEPARTMENT OF THE INTERIOR
BUREAU OF LAND MANAGEMENT

166

AMC433603

MAINTENANCE FEE WAIVER CERTIFICATION

4mc

FORM APPROVED
OMB NO. 1004-0114
Expires: January 31, 2020

SEE INSTRUCTIONS ON PAGE 2

2017

1. This small miner waiver is filed for the assessment year beginning on September 1, ~~17~~ and ending on September 1, 2018.
2. The undersigned and all related parties owned ten or fewer mining claims, mill, or tunnel sites located and maintained on Federal lands in the United States of America on September 1, 17.
3. The undersigned have performed the assessment work required by law for each mining claim listed prior to filing this waiver and understand that by filing this form, the undersigned must file an affidavit of assessment work with the Bureau of Land Management (BLM) by the December 30th following the filing of this waiver.
4. The undersigned understand that if the assessment work obligation has not yet come due under 30 U.S.C. 28 (for those claims in their first assessment year only), a notice of intent to hold reciting this condition must be recorded by the December 30th following the filing of this waiver.
5. The undersigned understand that mill and tunnel sites may also be listed on this waiver and be waived from payment of the maintenance fee, and that a notice of intent to hold for these sites is required to be filed with the BLM by the December 30th following the filing of this waiver.
6. The undersigned understand and acknowledge that pursuant to 43 U.S.C. 1212 and 18 U.S.C. 1001, the filing or recording of a false, fictitious, or fraudulent document with the BLM may result in a fine of up to \$250,000, a prison term not to exceed five years, or both.
7. The mining claims, mill or tunnel sites for which this waiver from payment of the maintenance fees is requested are:

CLAIM OR SITE NAME	BLM RECORDATION SERIAL NUMBER
1. W H IV-3	JAMC 433605
2.	
3.	
4.	
5.	
6.	
7.	
8.	
9.	
10.	

RECEIVED
BLM AZ STATE OFFICE
2017 AUG -9 PM 3:03
PHOENIX, ARIZONA

The owner(s) (claimants) of the above mining claims and sites are:

Deborah Glenn

(Owner's Name - Please Print)

472-301 Johnstonville Rd

(Owner's Mailing Address)

Deborah Glenn

(Owner's Signature)

Sosauville

(City)

Ca. 96130

(State)

(Zip Code)

(Owner's Name - Please Print)

(Owner's Signature)

(Owner's Mailing Address)

(City)

(State)

(Zip Code)

(Owner's Name - Please Print)

(Owner's Signature)

(Owner's Mailing Address)

(City)

(State)

(Zip Code)

(Owner's Name - Please Print)

(Owner's Signature)

(Owner's Mailing Address)

(City)

(State)

(Zip Code)

(Continued on page 2)

483
ENTERED
AUG 31 2017
BY: [Signature]

NWJ

When Recorded Return Document to:

Deborah Glenn
472-301 Johnstonville Rd
Susanville, Ca 96130



433603

Check here is this is a change of address.

Telephone: (530) 251-7081

E-mail address: Debatorn @msm.com

AFFIDAVIT OF PERFORMANCE OF ANNUAL WORK

1. State of Arizona, County of Yavapai ss:


2. I (Name) Deborah Glenn

3. Reside at (Address) 472-301 Johnstonville Rd

City Susanville County Lassen

State CA Zip 96130 being duly sworn, depose and say that I am a citizen of the United States, more than eighteen years of age, and that all of the facts set forth in this affidavit, subject to the provisions and penalties of 18 U.S.C. 1001 pertaining to the filing of false, fictitious, or fraudulent statements with the United States, are true and correct according to the best of my knowledge, information and belief.


4. Owner's name and address (If not shown in Items 1-3 above).



5. That I am personally acquainted with the mining claim(s). The work and improvements were made by and at the expense of the owner(s) of said claim(s). Said contiguous group of claims, listed on this document, are situated in the

Black Canyon (optional) Mining District; Yavapai County, Arizona.

Line No.	AMC NUMBER	CLAIM/SITE NAME	COUNTY RECORDER DATA (If available)	TWP	RNG	SEC
1	<u>AMC 433605</u>	<u>WHN-3</u>	<u>2015-0903233</u>	<u>10N</u>	<u>2E</u>	<u>7</u>
2						
3						
4						
5						
6						



BLM
Date
Stamp

2017 AUG - 9 P 3:03
TUCUMAN, ARIZONA

7					
8					
9					
10					

6. That between the dates starting at 12 o'clock noon on September 1, 20/ 7 and ending at 12 o'clock noon on September 1, 20/ 8 at least \$ 7,250 dollars worth of work and improvements were done and performed upon said claim(s) or upon one or more of a contiguous group of claims for the benefit of all, wholly or partly outside of a contiguous group of claims for the benefit of all, not including the location work.

7. That the following persons were employed to perform the work and improvements described herein: Thomas A. Glenn - 472-301 Johnstonville Rd Susanville, Ca 96130

8. That the work and improvements performed were: Removed trash campsites, repaired holes in road removed rocks from winter + summer storms


9. Dated: 7-20-17 Signature: Deborah Glenn Deborah Glenn

SUBSCRIBED AND SWORN TO before me, a Notary Public, this 20 day of July 20 17

By: Deborah Glenn

Notary Public Virginia Urionaguena




My Commission Expires 11/09/2018



Bureau of Land Management
Arizona State Office

No. of Claims: 1 x \$10 = \$10.00
 Check No.: 2060 Init. JMG
 Receipt No.: 3930860
 For BLM Use Only

PRIORITY® ★ MAIL ★

-  DATE OF DELIVERY SPECIFIED*
 -  USPS TRACKING™ INCLUDED*
 -  INSURANCE INCLUDED*
 -  PICKUP AVAILABLE
- * Domestic only

WHEN USED INTERNATIONALLY,
A CUSTOMS DECLARATION
LABEL MAY BE REQUIRED.



1006



85004

U.S. POSTAGE
PAID
SUSANVILLE, CA
96130
AUG 07, 17
AMOUNT
\$7.40
R2304W119631-05

Expected Delivery Day: 08/09/2017

USPS TRACKING NUMBER



9505 5100 6166 7219 0688 56

FROM:

Deborah Glenn
472-301 Johnstonville Rd
Susanville, Ca 96130

TO:

U.S. Dept. of Land Management
Arizona State Office
One North Central Ave, Suite 800
Phoenix, Ar. 85004-4427

RECEIVED
BLM / STATE OFFICE
2017 AUG -9 P 3: 03
PHOENIX, ARIZONA



EP14 July 2013

VISIT US AT USPS.COM®

 UNITED STATES



Please Recycle
This packaging is the property of the U.S. Postal Service® and is provided solely for use in sending Priority Mail® shipments. Misuse may be a violation of federal law. This packaging is not for resale. EPI4 © U.S. Postal Service; July 2013; All rights reserved.

DuPont™ Tyvek®
Protect What's Inside.™

RECEIVED
BLM / STATE OFFICE
2017 AUG -9 P 3: 03
PHOENIX, ARIZONA

PRESS FIRMLY TO SEAL

TRACKED



INSURED*



1. Dept. of Interior
B. L. M.
Arizona State office
North Central ave. Suite 800
Phoenix, Arizona 85004-4427



United States Department of the Interior
Bureau of Land Management
 DIV OF LANDS, MINRLS & ENERGY
 ONE N CENTRAL AVE
 PHOENIX, AZ 85004 -4427
 Phone: 602-417-9200

Receipt

No: 3930860

Transaction #: 4040426	
Date of Transaction: 08/10/2017	
CUSTOMER:	
DEBORAH GLENN 472-301 JOHNSTONVILLE RD SUSANVILLE, CA 96130-8810 US	

LINE #	QTY	DESCRIPTION	REMARKS	UNIT PRICE	TOTAL
1	1.00	LOCATABLE MINERALS / MINING CLAIMS- NOT NEW-UNADJUD, ONE AUTH NO. ONLY / MINING CLAIM MONEY RECEIVED CASES: AMC433605/\$10.00	POL 2017/1 WAV	- n/a -	10.00
TOTAL:					\$10.00

PAYMENT INFORMATION					
1	AMOUNT:	10.00	POSTMARKED:	08/07/2017	
	TYPE:	CHECK	RECEIVED:	08/09/2017	
	CHECK NO:	2060			
	NAME:	GLENN, DEBORAH 472-301 JOHNSTONVILLE RD SUSANVILLE CA 96130-8810 US			

REMARKS

This receipt was generated by the automated BLM Collections and Billing System and is a paper representation of a portion of the official electronic record contained therein.

Run Date: 07/20/17

Run Time: 10:48 AM

**DEPARTMENT OF THE INTERIOR
BUREAU OF LAND MANAGEMENT
MINING CLAIMS**

MC Maintenance Fees Paid Through the BLM Pay Portal

CBS Receipt: 3842809

Printed For Lead File # AMC433603

Agency Tracking ID: 1495460519

Assessment Year: 2018

Number of BLM Serial Nr: 1

Paid On: 05/22/2017

Total Amount Paid: \$155.00

Claim Name	BLM Serial No	Lead File No	Amount Paid
WHN -2	AMC433604	AMC433603	\$155.00

433603

United States Department of the Interior
Bureau of Land Management
 BUSINESS & SUPPORT SVCS DIV
 ONE N CENTRAL AVE SUITE 800
 PHOENIX, AZ 85004 -4427
 Phone: 602-417-9200

Receipt

No: 3842809

Transaction #: 3951304	
Date of Transaction: 05/22/2017	
CUSTOMER:	
MARK C ROMANO 6027 LORELEY BEACH ROAD WHITE MARSH,MD 21162 US	

LINE #	QTY	DESCRIPTION	REMARKS	UNIT PRICE	TOTAL
1	1.00	LOCATABLE MINERALS / MINING CLAIMS- NOT NEW-UNADJUD, ONE AUTH NO. ONLY / MINING CLAIM MONEY RECEIVED CASES: AMC433604/\$155.00		- n/a -	155.00
TOTAL:					\$155.00

PAYMENT INFORMATION			
NOTE: Items will appear on credit card statement as "BLM O Mining Claim".			
1	AMOUNT:	155.00	POSTMARKED: N/A
	TYPE:	CREDIT CARD	RECEIVED: 05/22/2017
	NAME:	MARK C ROMANO 6027 LORELEY BEACH ROAD WHITE MARSH MD 21162 US	
	CARD NO:	XXXXXXXXXXXX4930	AUTH CODE: 154338
	NAME ON CARD:	MARK C ROMANO	
	EXPIRES:	09/2020	
	SIGNATURE:		

REMARKS

This receipt was generated by the automated BLM Collections and Billing System and is a paper representation of a portion of the official electronic record contained therein.

**DEPARTMENT OF THE INTERIOR
BUREAU OF LAND MANAGEMENT
MINING CLAIMS**

MC Maintenance Fees Paid Through the BLM Pay Portal

CBS Receipt: 3640028Printed For Lead File # **AMC433603**

Agency Tracking ID: 1472072170

Assessment Year: 2017

Number of BLM Serial Nr: 41

Paid On: 08/24/2016

Total Amount Paid: \$6,355.00

Claim Name	BLM Serial No	Lead File No	Amount Paid
AMBER SAGE	AMC428181	AMC428181	\$155.00
AMBER SAGE #1	AMC430617	AMC430617	\$155.00
AMBER SAGE #2	AMC430618	AMC430617	\$155.00
AMBER SAGE #3	AMC430619	AMC430617	\$155.00
AMBER SAGE #4	AMC430620	AMC430617	\$155.00
AMBER SAGE #5	AMC430621	AMC430617	\$155.00
MILLSITE GOLD	AMC431309	AMC431309	\$155.00
PEACOCK #3	AMC431310	AMC431309	\$155.00
WHN -4	AMC433606	AMC433603	\$155.00
COPPER SPRING GOLD 3	AMC434013	AMC434011	\$155.00
BELMONT GOLD #6	AMC434021	AMC434017	\$155.00
MARCOS GOLD #5	AMC434540	AMC434537	\$155.00
GOLD BEND #1	AMC435574	AMC435574	\$155.00
GOLD BEND #6	AMC435576	AMC435574	\$155.00
KAREN-ONE	AMC435577	AMC435574	\$155.00
MARCOS GOLD #7	AMC435578	AMC435574	\$155.00
MARCOS GOLD #9	AMC435580	AMC435574	\$155.00
PEACOCK GOLD #4	AMC435583	AMC435574	\$155.00
PEACOCK GOLD #5	AMC435584	AMC435574	\$155.00
GOLD BEND #5	AMC435960	AMC435956	\$155.00
GOLD PAN #1	AMC435961	AMC435956	\$155.00
GOLD PAN #2	AMC435962	AMC435956	\$155.00
REDROCK GOLD #1	AMC435963	AMC435956	\$155.00
PEGASUS #3	AMC437076	AMC437075	\$155.00
TREASURE WASH #2	AMC437078	AMC437075	\$155.00
MARIGOLD #5	AMC437098	AMC437096	\$155.00
MARIGOLD #6	AMC437099	AMC437096	\$155.00
MARIGOLD #7	AMC437100	AMC437096	\$155.00
PEGASUS #6	AMC437102	AMC437096	\$155.00
PEGASUS #7	AMC437103	AMC437096	\$155.00
TREASURE GOLD #2	AMC437105	AMC437096	\$155.00
COPPER GULCH #3	AMC437918	AMC437918	\$155.00
SECRET CANYON #1	AMC437923	AMC437918	\$155.00
SUPERSTITION GOLD #3	AMC437926	AMC437918	\$155.00
TREASURE GOLD #1	AMC438349	AMC438349	\$155.00
TREASURE GOLD #2	AMC438350	AMC438349	\$155.00

Run Date: 09/09/16

Run Time: 05:54 AM

**DEPARTMENT OF THE INTERIOR
BUREAU OF LAND MANAGEMENT
MINING CLAIMS**

MC Maintenance Fees Paid Through the BLM Pay Portal

CBS Receipt: 3640028

Printed For Lead File # AMC433603

Agency Tracking ID: 1472072170

Assessment Year: 2017

Number of BLM Serial Nr: 41

Paid On: 08/24/2016

Total Amount Paid: \$6,355.00

Claim Name	BLM Serial No	Lead File No	Amount Paid
TREASURE GOLD #3	AMC438351	AMC438349	\$155.00
TREASURE GOLD #4	AMC438352	AMC438349	\$155.00
KAREN	AMC438481	AMC438481	\$155.00
MINER'S GOLD	AMC438567	AMC438567	\$155.00
GOLD GEM #5	AMC438790	AMC438790	\$155.00

United States Department of the Interior
Bureau of Land Management
 BUSINESS & SUPPORT SVCS DIV
 ONE N CENTRAL AVE SUITE 800
 PHOENIX, AZ 85004 -4427
 Phone: (602) 417-9200

Receipt

No: 3640028

Transaction #: 3743960	
Date of Transaction: 08/24/2016	
CUSTOMER:	
RANGER EXPLORATION LLC P.O. BOX 74353 PHOENIX, AZ 85087 US	

LINE #	QTY	DESCRIPTION	REMARKS	UNIT PRICE	TOTAL
1	1.00	LOCATABLE MINERALS / MINING CLAIMS- NOT NEW-UNADJUD, ONE AUTH NO. ONLY / MINING CLAIM MONEY RECEIVED CASES: AMC435578/\$6355.00		- n/a -	6355.00
TOTAL:					\$6,355.00

PAYMENT INFORMATION			
NOTE: Items will appear on credit card statement as "BLM O Mining Claim".			
1	AMOUNT:	6355.00	POSTMARKED: N/A
	TYPE:	CREDIT CARD	RECEIVED: 08/24/2016
	NAME:	RANGER EXPLORATION LLC P.O. BOX 74353 PHOENIX AZ 85087 US	
	CARD NO:	XXXXXXXXXXXX5165	AUTH CODE: 671922
	NAME ON CARD:	RANGER EXPLORATION LLC	
	EXPIRES:	04/2019	
	SIGNATURE:		

REMARKS

This receipt was generated by the automated BLM Collections and Billing System and is a paper representation of a portion of the official electronic record contained therein.

Run Date: 09/09/16

Run Time: 05:54 AM

**DEPARTMENT OF THE INTERIOR
BUREAU OF LAND MANAGEMENT
MINING CLAIMS**

MC Maintenance Fees Paid Through the BLM Pay Portal

CBS Receipt: 3639978

Printed For Lead File # **AMC433603**

Agency Tracking ID: 1472038364

Number of BLM Serial Nr: 1

Assessment Year: 2017

Paid On: 08/24/2016

Total Amount Paid: \$155.00

Claim Name	BLM Serial No	Lead File No	Amount Paid
WHN -2	AMC433604	AMC433603	\$155.00

**United States Department of the Interior
Bureau of Land Management
BUSINESS & SUPPORT SVCS DIV
ONE N CENTRAL AVE SUITE 800
PHOENIX, AZ 85004 -4427
Phone: (602) 417-9200**

Receipt

No: 3639978

Transaction #: 3743910	
Date of Transaction: 08/24/2016	
CUSTOMER:	
MARK ROMANO 6027 LORELEY BEACH RD WHITE MARSH,MD 21162 US	

LINE #	QTY	DESCRIPTION	REMARKS	UNIT PRICE	TOTAL
1	1.00	LOCATABLE MINERALS / MINING CLAIMS- NOT NEW-UNADJUD,ONE AUTH NO. ONLY / MINING CLAIM MONEY RECEIVED CASES: AMC433604/\$155.00		- n/a -	155.00
TOTAL:					\$155.00

PAYMENT INFORMATION			
NOTE: Items will appear on credit card statement as "BLM O Mining Claim".			
1	AMOUNT:	155.00	POSTMARKED: N/A
	TYPE:	CREDIT CARD	RECEIVED: 08/24/2016
	NAME:	MARK ROMANO 6027 LORELEY BEACH RD WHITE MARSH MD 21162 US	
	CARD NO:	XXXXXXXXXXXX3738	AUTH CODE: 721373
	NAME ON CARD:	MARK ROMANO	
	EXPIRES:	08/2019	
	SIGNATURE:		

REMARKS

This receipt was generated by the automated BLM Collections and Billing System and is a paper representation of a portion of the official electronic record contained therein.

UNITED STATES
DEPARTMENT OF THE INTERIOR
BUREAU OF LAND MANAGEMENT

MAINTENANCE FEE WAIVER CERTIFICATION

SEE INSTRUCTIONS ON PAGE 2

187
RAM

433603

FORM APPROVED
OMB NO. 1004-0114
Expires: October 31, 2016

- This small miner waiver is filed for the assessment year beginning on September 1, 2016 and ending on September 1, 2017.
- The undersigned and all related parties owned ten or fewer mining claims, mill, or tunnel sites located and maintained on Federal lands in the United States of America on September 1, 2016.
- The undersigned have performed the assessment work required by law for each mining claim listed prior to filing this waiver and understand that by filing this form, the undersigned must file an affidavit of assessment work with the Bureau of Land Management (BLM) by the December 30th following the filing of this waiver.
- The undersigned understand that if the assessment work obligation has not yet come due under 30 U.S.C. 28 (for those claims in their first assessment year only), a notice of intent to hold reciting this condition must be recorded by the December 30th following the filing of this waiver.
- The undersigned understand that mill and tunnel sites may also be listed on this waiver and be waived from payment of the maintenance fee, and that a notice of intent to hold for these sites is required to be filed with the BLM by the December 30th following the filing of this waiver.
- The undersigned understand and acknowledge that pursuant to 43 U.S.C. 1212 and 18 U.S.C. 1001, the filing or recording of a false, fictitious, or fraudulent document with the BLM may result in a fine of up to \$250,000, a prison term not to exceed five years, or both.
- The mining claims, mill or tunnel sites for which this waiver from payment of the maintenance fees is requested are:

CLAIM OR SITE NAME	BLM RECORDATION SERIAL NUMBER
1. <u>WHN-3</u>	<u>AMC 433603</u> <u>433605</u>
2.	
3.	
4.	
5.	
6.	
7.	
8.	
9.	
10.	

RECEIVED
BLM AVASTAR OFFICE
2016 JUL 12 2:03
PHOENIX, ARIZONA

The owner(s) (claimants) of the above mining claims and sites are:

Deborah Glenn

(Owner's Name - Please Print)

472-301 Johnstonville Rd

(Owner's Mailing Address)

Deborah Glenn

(Owner's Signature)

Susanville

(City)

Ca

(State)

94130

(Zip Code)

(Owner's Name - Please Print)

(Owner's Signature)

(Owner's Mailing Address)

(City)

(State)

(Zip Code)

(Owner's Name - Please Print)

(Owner's Signature)

(Owner's Mailing Address)

(City)

(State)

(Zip Code)

(Owner's Name - Please Print)

(Owner's Signature)

(Owner's Mailing Address)

(City)

(State)

(Zip Code)

(Continued on page 2)

ENTERED
483
AUG 30 2016
BY: [Signature]

NWJ
[Signature]

(Owner's Name - Please Print)

(Owner's Signature)

(Owner's Mailing Address)

(City) (State) (Zip Code)

(Owner's Name - Please Print)

(Owner's Signature)

(Owner's Mailing Address)

(City) (State) (Zip Code)

(Owner's Name - Please Print)

(Owner's Signature)

(Owner's Mailing Address)

(City) (State) (Zip Code)

(Owner's Name - Please Print)

(Owner's Signature)

(Owner's Mailing Address)

(City) (State) (Zip Code)

RECEIVED
BLM STATE OFFICE
SEP 11 2011

18 U.S.C. 1001 and 43 U.S.C. 1212 make it a crime for any person knowingly and willfully to make to any department or agency of the United States any false, fictitious or fraudulent statements or representations as to any matter within its jurisdiction.

INSTRUCTIONS

1. This certification is made under the provisions of 43 U.S.C. § 1744 and 30 U.S.C. §28-28k and the regulations thereunder (43 CFR Part 3830).
2. The claimant(s) must fill in the dates in paragraph 1 for the beginning and ending of the assessment year for which this waiver is sought.
3. The claimant(s) must fill in the date in paragraph 2 for the beginning of the assessment year for which this waiver is sought.
4. All claim and site names and BLM serial numbers must be listed for the mining claims, mill sites, and tunnel sites for which the waiver is sought.
5. All owners of the mining claims, mill sites, and tunnel sites and their addresses must be given.
6. This waiver form must be signed by all the claimants or their designated agent, in original form. If an agent is designated, a notarized designation of agent, signed by all of the claimants with proper address given, must be submitted with this waiver.
7. This form must be filed no later than September 1st for the upcoming assessment year in the BLM State Office where the mining claims or sites are recorded, or the waiver cannot be granted by the BLM. (Example: To obtain a waiver for the assessment year 2012, which begins on September 1, 2011, you must qualify for and file for a waiver no later than September 1, 2011, in the proper BLM State Office.)
8. For all mining claims which require assessment work, you must record an affidavit of labor on or before the December 30th immediately following the filing of this waiver. For all other mining claims or sites waived, you must record a notice of intent to hold on or before the December 30th immediately following the filing of this waiver.
9. Mill and tunnel sites may also be listed on this waiver and be waived from payment of the maintenance fee. A notice of intent to hold for these sites is required to be filed by the December 30th following the filing of this waiver.

FOR OFFICIAL USE ONLY

Deborah Glenn
472-301 Johnstonville Rd
Susanville, Ca 96130

RENO NV 895

08 JUL 2016 PM 3 L



RECEIVED
BLM AZ STATE OFFICE

12016 JUL 12 P 2:55

PHOENIX, ARIZONA

U. S. Dept. of Interior

B. L. M.

one north central ave, Suite 800
Phoenix, Arizona 85004-4427

850044427



104

433603


When Recorded Return Document

Deborah Glenn
472-301 Johnstonville Rd
Susanville, CA, 96130

2016-0036119
07/26/2016 11:39:05 AM
Leslie M. Hoffman
OFFICIAL RECORDS OF YAVAPAI COUNTY \$15.00
DEBORAH GLENN

ADL

Page: 1 of 3



Check here is this is a change of address.
Telephone: (530) 251-7081
E-mail address: Debatom@msm.com

AFFIDAVIT OF PERFORMANCE OF ANNUAL WORK

1. State of Arizona, County of YAVAPAI ss:

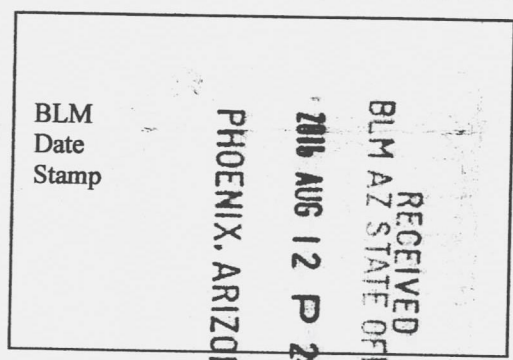
2. I (Name) Deborah Glenn

3. Reside at (Address) 472-301 Johnstonville Rd

City Susanville County Lassen

State Ca Zip 96130 being duly sworn, depose and say that I am a citizen of the United States, more than eighteen years of age, and that all of the facts set forth in this affidavit, subject to the provisions and penalties of 18 U.S.C. 1001 pertaining to the filing of false, fictitious, or fraudulent statements with the United States, are true and correct according to the best of my knowledge, information and belief.

4. Owner's name and address (If not shown in Items 1-3 above).



5. That I am personally acquainted with the mining claim(s). The work and improvements were made by and at the expense of the owner(s) of said claim(s). Said contiguous group of claims, listed on this document, are situated in the

BLACK CANYON (optional) Mining District; YAVAPAI County, Arizona.

Line No.	AMC NUMBER	CLAIM/SITE NAME	COUNTY RECORDER DATA (If available)	TWP	RNG	SEC
1	(AMC 433605)	WHN-3	2015-0903233	10N	2E	7
2						
3						
4						
5						
6						

Form: MCF108
Revised July 2014
Page 1 of 2

ENTERED
AUG 17 2016
BY: Ran

BLM
Date
Stamp

RECEIVED
BLM AZ STATE OFFICE
2016 AUG 12 P 2:44
PHOENIX, ARIZONA

7					
8					
9					
10					

6. That between the dates starting at 12 o'clock noon on September 1, 20 16 and ending at 12 o'clock noon on September 1, 20 17 at least \$ 200.00 dollars worth of work and improvements were done and performed upon said claim(s) or upon one or more of a contiguous group of claims for the benefit of all, wholly or partly outside of a contiguous group of claims for the benefit of all, not including the location work.

7. That the following persons were employed to perform the work and improvements described herein: THOMAS R. GLENN - 477-301 JOHNSTONVILLE RD. SUSANVILLE CA. 96136

8. That the work and improvements performed were: REMOVE TRASH FROM CAMP SITES, REPAIR HOLES IN ROAD AND REMOVE ROCKS FROM WINTER AND SUMMER STORMS

9. Dated: 7-21-16 Signature: Rebecca Allen

SUBSCRIBED AND SWORN TO before me, a Notary Public, this _____ day of _____ 20____

By: _____
Notary Public See Notary Certificate Attached
My Commission Expires _____

Bureau of Land Management
Arizona State Office
www.blm.gov/az

No. of Claims: 1 x \$10 = 10.00
Check No.: 1979 Init. HMC
Receipt No.: 3630245
For BLM Use Only


A notary public or other officer completing this certificate verifies only the identity of the individual who signed the document to which this certificate is attached, and not the truthfulness, accuracy, or validity of that document.

JURAT

State of California
County of Lassen

Subscribed and sworn to (or affirmed) before me on this 22 ND day of
JULY, 2016, by DEBORAH GLENN, proved to
me on the basis of satisfactory evidence to be the person (s) who appeared before me.

Kimberly Lynn Neill
KIMBERLY LYNN NEILL



(AFFIDAVIT OF PERFORMANCE OF ANNUAL WORK)

RECEIVED
BLM AZ STATE OFFICE
2016 AUG 12 P 2:45
PHOENIX, ARIZONA

Deborah Glenn
472-301 Johnstone Rd
Susanville, Ca 96130

PERMIT NO. 206

09 AUG 2016 PM 3 T



RECEIVED
BLM AZ STATE OFFICE

2016 AUG 12 P 2:45

PHOENIX, ARIZONA

U.S. Dept. of Interior

B.L.M

Arizona State Office
1 North Central ave. Sct 800
Phoenix, Ar. 85004

8500484427



United States Department of the Interior
Bureau of Land Management
 DIV OF LANDS, MINRLS & ENERGY
 ONE N CENTRAL AVE
 PHOENIX, AZ 85004 -4427
 Phone: 602-417-9200

Receipt

No: 3630245

Transaction #: 3734032	
Date of Transaction: 08/15/2016	
CUSTOMER:	
DEBORAH GLENN 472-301 JOHNSTONVILLE RD SUSANVILLE,CA 96130-8810 US	

LINE #	QTY	DESCRIPTION	REMARKS	UNIT PRICE	TOTAL
1	1.00	LOCATABLE MINERALS / MINING CLAIMS- NOT NEW-UNADJUD,ONE AUTH NO. ONLY / MINING CLAIM MONEY RECEIVED CASES: AMC433605/\$10.00	POL 2016/1	- n/a -	10.00
TOTAL:					\$10.00

PAYMENT INFORMATION					
1	AMOUNT:	10.00	POSTMARKED:	08/09/2016	
	TYPE:	CHECK	RECEIVED:	08/12/2016	
	CHECK NO:	1979			
	NAME:	GLENN, DEBORAH 472-301 JOHNSTONVILLE RD SUSANVILLE CA 96130-8810 US			

REMARKS

This receipt was generated by the automated BLM Collections and Billing System and is a paper representation of a portion of the official electronic record contained therein.

NOTICE!!

These documents have been scanned!

Do not place un-scanned documents beneath this notice!

Do not remove this notice from this file!

GPO Jacket No. 560-102
Print Order 61540
Rise Business Services, LLC
Job=AZ15 5/8/2019



Box Number= AZ15024



Claim Begin-End: AMC433603-AMC433606

5 Miscellaneous



AZ15024-4

AMC433502-AMC433786

Attention BLM,

Ranger Exploration is hereby authorizing you to charge our American Express Executive Business Credit Card for a total of \$6,975 (45 claims at \$155/claim). The card information is as follows:

406377	427396	431309
413302	428181	432433
423622	429563	433557
425499	429633	433603
425919	430355	
427309	430602	430617

If you have any questions or concerns, feel free to contact me at rangergoldexploration@gmail.com

Thanks for your time,



Steve Karyoli

X 

RECEIPT # 3385477

RECEIVED
BLM / STATE OFFICE
2015 SEP - 2 P 3:19
PHOENIX, ARIZONA

Refund \$155 for one claim
paid through pay portal
Amc 432433 Receipt# 3382768


BY: 

Attention: BLM

✓431310
✓431309
✓413306

AMC#

- ✓428181
- ✓430617
- ✓430618
- ✓430619
- ✓430620
- ✓430621
- ✓427315
- ✓429563
- ✓429564
- ✓425923
- ✓423624
- ✓406395
- ✓406397
- ✓406398
- ✓429636
- ✓430602
- ✓430603
- ✓430604
- ✓430605
- ✓430606
- ✓430607
- ✓433606
- ✓433504
- ✓433605
- 433606
- ✓430622
- ✓430623
- ✓430624
- 432433 - PAY PORTAL ← ALREADY PAID
- ✓432435
- ✓432436
- ✓432437
- ✓432438
- ✓431313
- ✓431314
- ✓431315
- ✓433557
- ✓433558
- ✓425501
- ✓427401
- ✓430357
- ✓430358

RECEIVED
BLM AZ STATE OFFICE
2015 SEP -2 P 3:19
PHOENIX, ARIZONA

United States Department of the Interior
Bureau of Land Management
 LANDS/RECREATION & PLANNING
 ONE N CENTRAL AVE
 PHOENIX, AZ 85004 -2203
 Phone: 602-417-9200

Receipt

No: 3385477

Transaction #: 3483818	
Date of Transaction: 09/03/2015	
CUSTOMER:	
STEVE F KAROLYI PO BOX 74353 PHOENIX, AZ 85087-1006 US	

LINE #	QTY	DESCRIPTION	REMARKS	UNIT PRICE	TOTAL
1	1.00	LOCATABLE MINERALS / MINING CLAIMS-NOT NEW-UNADJUD, ONE AUTH NO. ONLY / MINING CLAIM MONEY RECEIVED CASES: AMC428181/\$6975.00	MAINT FEE PYMNT - 45 2016	- n/a -	6975.00
TOTAL:					\$6,975.00

*REFUNDED
\$155.00
08 OCT 15
JL*

PAYMENT INFORMATION			
NOTE: Items will appear on credit card statement as "Bureau of Land Mgmt CO".			
1	AMOUNT:	6975.00	POSTMARKED: N/A 8/31/15
	TYPE:	CREDIT CARD	RECEIVED: 09/02/2015
	NAME:	KAROLYI, STEVE F PO BOX 74353 PHOENIX AZ 85087-1006 US	
	CARD NO:	XXXXXXXXXXXX5005	AUTH CODE: 125005
	NAME ON CARD:	STEVE KAROLYI	
	EXPIRES:	04/2020	
	SIGNATURE:		

REMARKS

This receipt was generated by the automated BLM Collections and Billing System and is a paper representation of a portion of the official electronic record contained therein.

AVM

United States Department of the Interior
Bureau of Land Management
 BUSINESS & SUPPORT SVCS DIV
 ONE N CENTRAL AVE SUITE 800
 PHOENIX, AZ 85004 -4427
 Phone: (602) 417-9200

Receipt

No: 3382768

Transaction #: 3481082	
Date of Transaction: 08/31/2015	
CUSTOMER:	
RHETT LYNCH 1710 E NIGHTINGALE LN. GILBERT, AZ 85298 US	

LINE #	QTY	DESCRIPTION	REMARKS	UNIT PRICE	TOTAL
1	1.00	LOCATABLE MINERALS / MINING CLAIMS- NOT NEW-UNADJUD, ONE AUTH NO. ONLY / MINING CLAIM MONEY RECEIVED CASES: AMC432433/\$155.00		- n/a -	155.00
TOTAL:					\$155.00

*RECEIVED
BY SVCS DIV
J.E.*

PAYMENT INFORMATION			
NOTE: Items will appear on credit card statement as "BLM O Mining Claim".			
1	AMOUNT:	155.00	POSTMARKED: N/A
	TYPE:	CREDIT CARD	RECEIVED: 08/31/2015
	NAME:	RHETT LYNCH 1710 E NIGHTINGALE LN. GILBERT AZ 85298 US	
	CARD NO:	XXXXXXXXXXXX3462	AUTH CODE: 09008A
	NAME ON CARD:	RHETT LYNCH	
	EXPIRES:	07/2016	
	SIGNATURE:		

REMARKS

This receipt was generated by the automated BLM Collections and Billing System and is a paper representation of a portion of the official electronic record contained therein.

Ranger Exploration
P.O. Box 74353
New River, AZ 85087

RECEIVED
BLM PHOENIX OFFICE

2015 SEP -2 P 3:12

PHOENIX, ARIZONA

CERTIFIED MAIL®



7015 0640 0006 1762 5347

The United States Department
of the Interior Bureau of
Land Management
One North Central Ave, Suite 800
Phoenix, AZ 85004-4427



1022



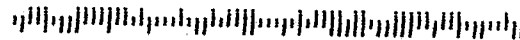
85004

U.S. POSTAGE
PAID
BLACK CANYON CI, AZ
85324
AUG 31, 15
AMOUNT

\$6.74

00119365-04

85004442700



7/17/2015

•••

Steve Karolyi
18850 School House Rd., Suite 2
Black Canyon City, AZ 85324


Bureau of Land Management
One North Central Ave., Suite 800
Phoenix, AZ 85004-4427

To Whom it May Concern:

Enclosed are Location Forms, MCF100, for four mining claims: WHN #1, WHN #2, WHN #3, WHN #4.
Please, apply payments for each transaction from Mine Finder Gold credit card filed on record with your
office.

Thank you.

Sincerely yours,



RECEIVED
BLM ARIZONA OFFICE
2015 JUL 21 P 3:05
PHOENIX, ARIZONA


ANC433603

Mine Finder Gold & Ranger Gold Exploration LLC

Attention: Bureau of Land Management

Please use the American Express credit card on file.

Sincerely,



Steve Karolyi

(623) 374-5413

RECEIVED
BLM/ARIZONA OFFICE
2016 MAR 11 P 3:14
FROM: [unclear] BLM

If additional information is required, please contact Rod Ebert at 602-417-9397. Please include your AMC serial number(s) on all correspondence.

Rebecca Heick

Rebecca Heick
Deputy State Director
Lands, Minerals and Energy Division

AMC 433605

HOPE THIS IS WHAT YOU NEED.

ANY QUESTION CALL 530-251-7989
AND TOM WILL HELP GET WHAT YOU
NEED.

Deborah Glenn

RECEIVED
DLM AZ STATE OFFICE
2016 MAR - 8 P 3: 07
PHOENIX, ARIZONA

NOTICE!!

These documents have been scanned!

Do not place un-scanned documents beneath this notice!

Do not remove this notice from this file!

GPO Jacket No. 560-102
Print Order 61540
Rise Business Services, LLC
Job=AZ15 5/8/2019



Box Number= AZ15024



Claim Begin-End: AMC433603-AMC433606

6 Location Notices-Amendments and Supporting Documents



AZ15024-4 AMC433502-AMC433786

MINING CLAIM STATUS REPORT

Data Entered: 07/30/15 Rmn

MTP Checked By: 07/30/15 Rmn
GEO Checked By: 07/30/15 Rmn

LEAD SERIAL NUMBER: AMC 433603 thru AMC 433606

NUMBER OF CLAIMS & TYPE:

4 LODE
____ PLACER
____ ASSOCIATION PLACER
____ MILL SITE
____ TUNNEL SITE

CHARGES:

Location Fee @ \$37 = \$ 148.00
Processing Fee @ \$20 = \$ 80.00
Maintenance Fee @ \$155 = \$ 620.00
Add'l Maint Fee for Assoc Placer = \$ _____
SUBTOTAL \$ 848.00
Other Fees \$ _____
Other Fees \$ _____
TOTAL \$ 848.00

TOTAL ACREAGE: _____ Per Claim
(Placer Only)

NUMBER OF LOCATORS: _____

DOCUMENTS RECEIVED VIA: Over-the-Counter [] Mail [] **TIMELY FILED:** Yes [] No []

LEGAL DESCRIPTION: T 10N R 2E SEC 7
T _____ R _____ SEC _____
T _____ R _____ SEC _____
T _____ R _____ SEC _____
T _____ R _____ SEC _____

BLM [] FOREST SERVICE [] **SUBJ TO PL 359:** Yes [] No []
WILDERNESS AREA [] _____

SPLIT ESTATE: N/A [] SX [] PX [] OTHER [] _____
SRHA [] Was proper Notice filed if located on SHRA Land? Yes [] No []

RECONVEYED MINERALS ON BLM LAND REQUIRE OPENING ORDER FROM 1944 TO 1993:

Open to Entry On _____ N/A []

COMMENTS/STATUS: VOID [] PARTIALLY VOID [] PVT MINERALS [] WITHDRAWN LANDS []
OTHER [] _____

1-All location Notice lack a location date **NOTICE to be sent**
2-Node requirements for metes & bounds description & tie-ins will be accepted b/c 1st claim (northernmost) indirectly gives the NE corner of claim in relation to NE corner of Section 7. The map 2 gives the relation.
[] Claimant acknowledges that portions of the following claim(s) site(s) may be void or voidable. Strip as all claims are adjacent stacked to the so from the WEN-1

Printed Name of Claimant _____ Signature of Claimant _____

*****FINAL ADJUDICATION*****

DATE 2-3-16 INITIALS RZ

AMC433603

Return to:

Steve Karolyi
P.O. Box 74353
Phoenix, AZ 85087

LOCATION NOTICE FOR LODE MINING CLAIM

NOTICE IS HEREBY GIVEN that the WHN - 1
_____ lode mining claim has been located
by Steve Karolyi whose current mailing
address is P.O. Box 74353; Phoenix, AZ
85087

RECEIVED
LM AND STATE OFFICE
2015 JUL 21 P 3:05
PHOENIX, ARIZONA
BLM
Date
Stamp

The general course of this claim is W - E and it is situated in Yavapai
County, Arizona. This claim is 600 feet in length and 1500 feet in width. This claim runs
from the location monument on which this location notice is posted approximately 100 feet in a
E direction to the W end line and 200 feet in a S direction to the
N end line. This claim is marked by six monuments, one at each corner and one at the center of each
end line of the claim.

The location monument on which this notice is posted is situated within Section 7, Township 10
N, Range 2 E, Gila Salt River Base and Meridian, Arizona and this claim encompasses portions
of the following quarter section (s), section (s), Township (s) and Range (s) NW 1/4 of Section 7,
T10N, R2E, and NE 1/4 of Section 7, T10N, R2E
Gila Salt River Base and Meridian, Arizona.

The locality of this claim with reference to some natural object or permanent monument and additional information
(if any) concerning its locality are as follows: approximately 1500' West of the
east end line and 250' south of the north end line
of Section 7, T10N, R2E

DATED AND POSTED on the ground this 5 day of July, 2015

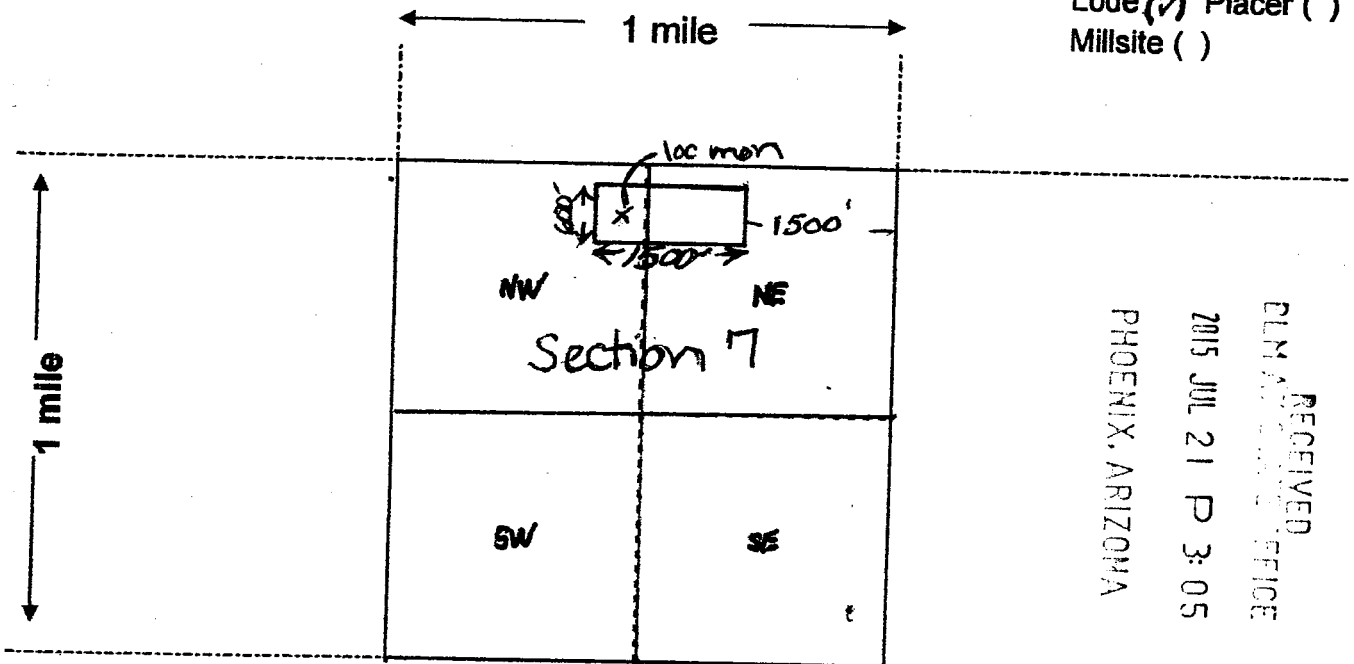
LOCATOR (s) [Signature]

9-1-15
Closed for failure
to file annual FLPMA
Form MCF100
Revised July 2005
or pay 2016 Maintenance Fees
RE 2-3-16

ANCL433603

MINING CLAIM MAP

Lode (✓) Placer ()
Millsite ()



RECEIVED
BLM ARIZONA OFFICE
2015 JUL 21 P 3:05
PHOENIX, ARIZONA

Scale: 1" = 2000 feet



- The above map depicts the WHN-1 mining claim, which is located in Section (s) 7, Township 10N, Range 2 E, Gila and Salt River Base and Meridian, Yavapai County, Arizona. Total claim acreage is 20.66
- The type of corner and location monuments used are as follows: 2" x 2" x 4" wooden posts with scribed metal tags.
- The bearings and distances in degrees and feet between claim corners and to a public land survey monument are as depicted on the map.
- If the claim is a placer or millsite claim with exterior limits conforming to legal subdivisions of the public survey, provide a legal description of the claim _____

Form MCF100a
Revised July 2014

This form is available from the Arizona Geology Survey and may be reproduced.

AMC433603

Steve Karolyi
P.O. Box 74353
Phoenix, AZ 85087

LOCATION NOTICE FOR LODE MINING CLAIM

Amendment BLM Serial # AMC 433604

NOTICE IS HEREBY GIVEN that the WHN # 2
lode mining claim has been located
by Steve Karolyi whose current mailing
address is P.O. Box 74353
Phoenix, AZ 85087

RECEIVED
BLM
DATE
STAMP
PHOENIX, ARIZONA
2016 MAR 11 P 3:15

The general course of this claim is East - West and it is situated in Yavapai
County, Arizona. This claim is 1500' feet in length and 600' feet in width.

20.66 Total Claim Acreage. This claim runs from the location monument on which this location notice
is posted on the centerline of the claim approximately 200 feet in a East direction to the West
end line and 300 feet in a North direction to the South end line. This claim is marked by six
monuments, one at each corner and one at the center of each end line of the claim.

The location monument on which this notice is posted is situated within Section 7, Township 10
N, Range 2 E, Gila Salt River Base and Meridian, Arizona and this claim encompasses portions
of the following quarter section(s), section(s), Township(s) and Range(s) NE 1/4 and NW 1/4
of Sec. 7, T 10 N, R 2 E

Gila Salt River Base and Meridian, Arizona.

The locality of this claim with reference to some natural object or permanent monument and additional information
(if any) concerning its locality are as follows: 800' South and 1500' West of the
NE Sec. Cor. of Sec. 7, T 10 N, R 2 E

The above information is shown on the attached map.

DATED AND POSTED on the ground this 1 day of July, 2015.

LOCATOR(s) AGENT

Print Name(s) Steve Karolyi

Signature(s) [Handwritten Signature]

Form MCF100
Revised July 2014

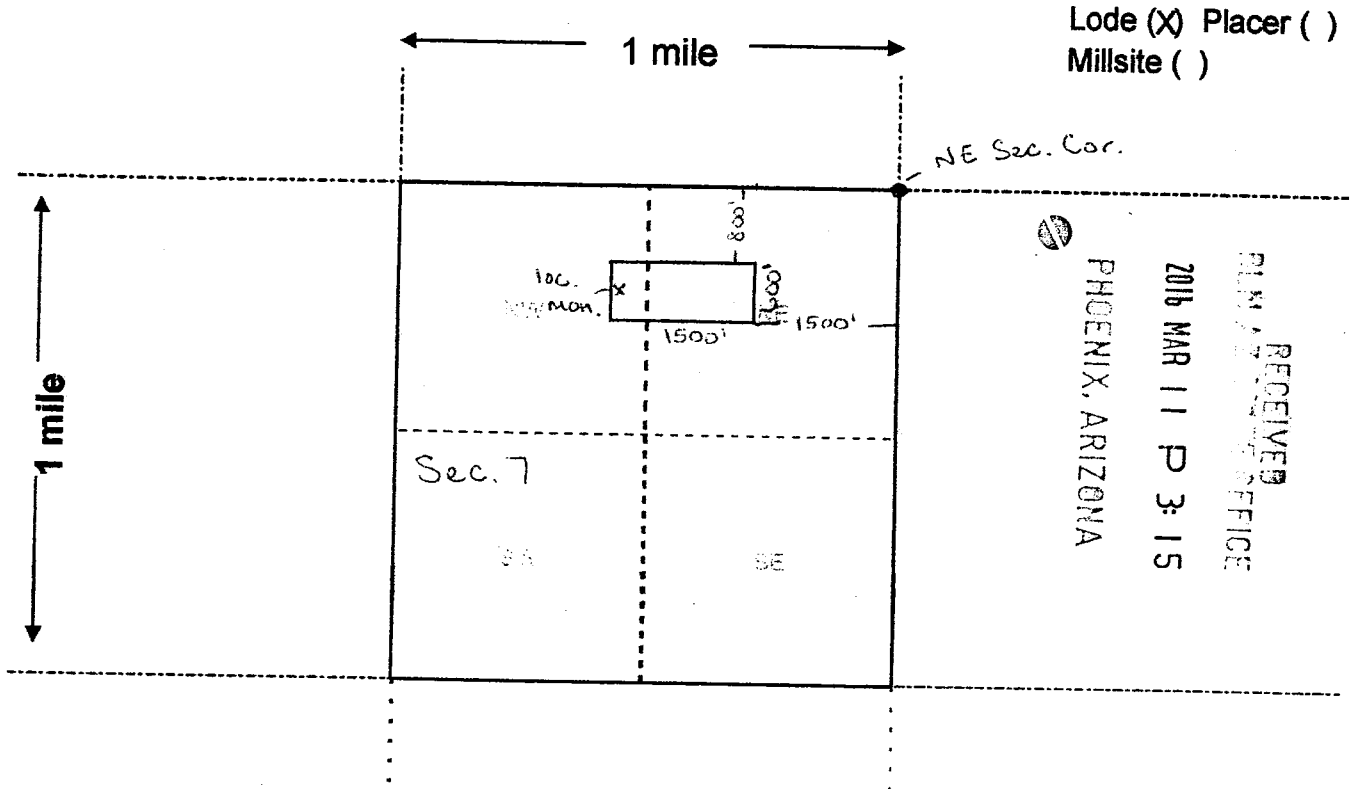
This form is available from the Arizona Geological Survey and may be reproduced.

AMC 433604

ENTERED
MAR 16 2016
BY: RE

~~ENTERED
MAR 14 2016
BY:~~

MINING CLAIM MAP



Lode (X) Placer ()
Millsite ()

RECEIVED
BLM / ARIZONA OFFICE
2016 MAR 11 P 3:15
PHOENIX, ARIZONA

Scale: 1" = 2000 feet



1. The above map depicts the WHN #2 mining claim, which is located in Section (s) 7, Township 10 N, Range 2 E, Gila and Salt River Base and Meridian, Yavapai County, Arizona. Total claim acreage is 20.66
2. The type of corner and location monuments used are as follows: 2"x2"x4" Wooden posts with scribed metal tags
3. The bearings and distances in degrees and feet between claim corners and to a public land survey monument are as depicted on the map.
4. If the claim is a placer or millsite claim with exterior limits conforming to legal subdivisions of the public survey, provide a legal description of the claim _____

Form MCF100a
Revised July 2014


This form is available from the Arizona Geology Survey and may be reproduced.

Return to:

Steve Karolyi
P.O. Box 74353
Phoenix, AZ 85087

LOCATION NOTICE FOR LOBE MINING CLAIM

NOTICE IS HEREBY GIVEN that the WHN-2
lobe-mining claim has been located
by Steve Karolyi whose current mailing
address is P.O. Box 74353, Phoenix, AZ
85087



The general course of this claim is W-E and it is situated in Yavapai
County, Arizona. This claim is 1500 feet in length and 600 feet in width. This claim runs
from the location monument on which this location notice is posted approximately 150 feet in a
E direction to the W end line and 200 feet in a N direction to the
S end line. This claim is marked by six monuments, one at each corner and one at the center of each
end line of the claim.

The location monument on which this notice is posted is situated within Section 7, Township 10
N, Range 2 E, Gila Salt River Base and Meridian, Arizona and this claim encompasses portions
of the following quarter section (s), section (s), Township (s) and Range (s) NW 1/4 of Section 7,
T10N, R2E, and NE 1/4 of Section 7, T10N, R2E
Gila Salt River Base and Meridian, Arizona.

The locality of this claim with reference to some natural object or permanent monument and additional information
(if any) concerning its locality are as follows: approximately 1500' west of the
east end line, and 1050' south of the north end line.

DATED AND POSTED on the ground this _____ day of _____, 20____.

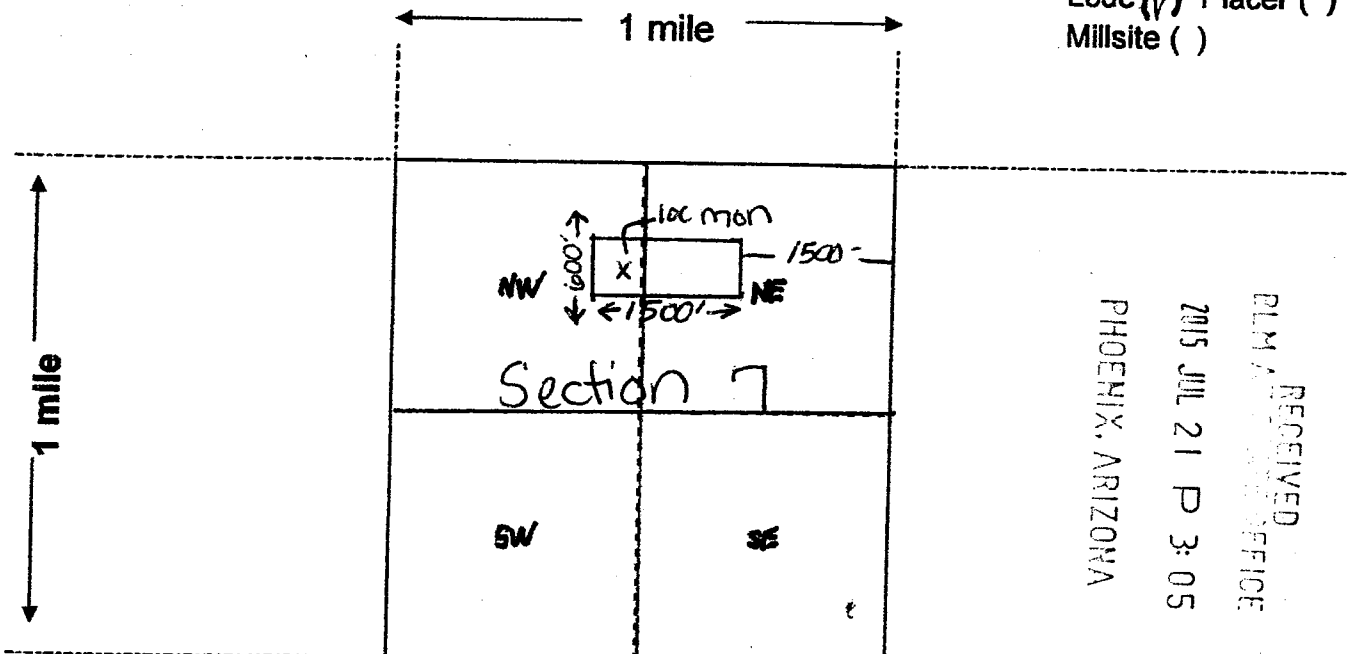
LOCATOR (s) [Signature]

Form MCF100
Revised July 2005

AMC433604

MINING CLAIM MAP

Lode Placer ()
Millsite ()



RECEIVED
BLM ARIZONA OFFICE
2015 JUL 21 P 3:05
PHOENIX, ARIZONA

AMC433604

Scale: 1" = 2000 feet



- The above map depicts the WHN-2 mining claim, which is located in Section (s) 7, Township 10 N, Range 2 E, Gila and Salt River Base and Meridian, Yavapai County, Arizona. Total claim acreage is 20.66
- The type of corner and location monuments used are as follows: 2" x 2" x 4' wooden post with scribed metal tags.
- The bearings and distances in degrees and feet between claim corners and to a public land survey monument are as depicted on the map.
- If the claim is a placer or millsite claim with exterior limits conforming to legal subdivisions of the public survey, provide a legal description of the claim _____

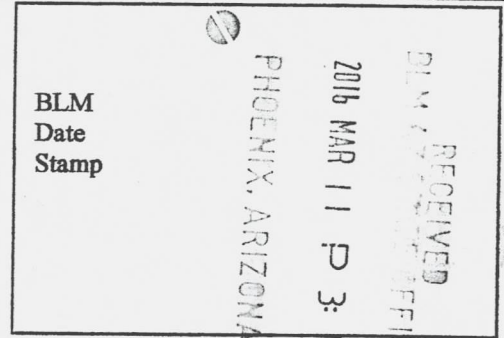
Form MCF100a
Revised July 2014

Steve Karolyi
P.O. Box 74353
Phoenix, AZ 85087

LOCATION NOTICE FOR LODE MINING CLAIM

Amendment BLM Serial # Amc 433605

NOTICE IS HEREBY GIVEN that the WHN #3
_____ lode mining claim has been located
by Steve Karolyi whose current mailing
address is P.O. Box 74353
Phoenix, AZ 85087



The general course of this claim is East - West and it is situated in Yavapai
County, Arizona. This claim is 1500' feet in length and 600' feet in width.

20.66 Total Claim Acreage. This claim runs from the location monument on which this location notice
is posted on the centerline of the claim approximately 150 feet in a East direction to the West
end line and 300 feet in a North direction to the South end line. This claim is marked by six
monuments, one at each corner and one at the center of each end line of the claim.

The location monument on which this notice is posted is situated within Section 7, Township 10
N, Range 2 E, Gila Salt River Base and Meridian, Arizona and this claim encompasses portions
of the following quarter section(s), section(s), Township(s) and Range(s) NE 1/4 and NW 1/4
of Sec. 7, T 10 N, R 2 E
Gila Salt River Base and Meridian, Arizona.

Amc 433605

The locality of this claim with reference to some natural object or permanent monument and additional information
(if any) concerning its locality are as follows: 1400' South and 1500' West of the
NE Sec. Cor. of Sec. 7, T 10 N, R 2 E

_____ The above information is shown on the attached map.

DATED AND POSTED on the ground this 1 day of July, 2015.


LOCATOR(s) AGENT

Print Name(s) Steve Karolyi

Signature(s) _____

Form MCF100
Revised July 2014

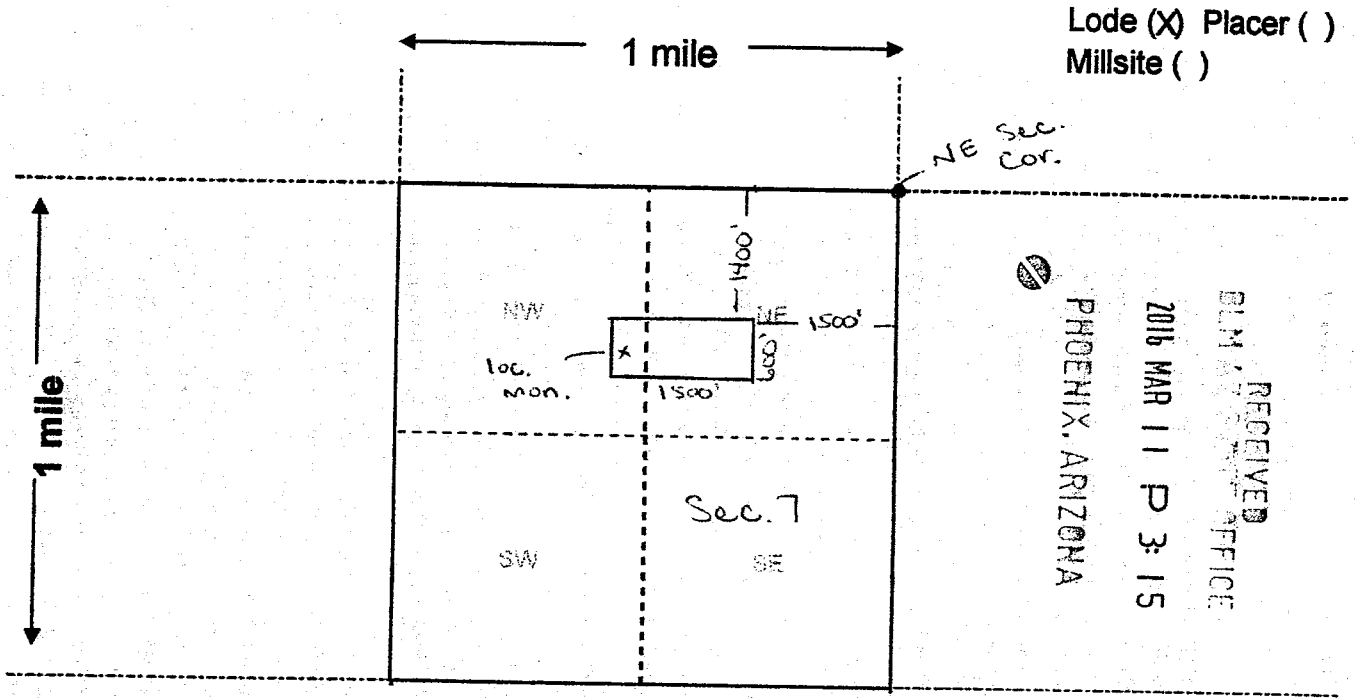
This form is available from the Arizona Geological Survey and may be reproduced.



Note: changed loc. date from
the initial corrected date to
July 1, 2015 b/c reason to believe all claims
located same day

RE
3-16-16

MINING CLAIM MAP



Scale: 1" = 2000 feet



1. The above map depicts the WHN # 3 mining claim, which is located in Section (s) 7, Township 10 N, Range 2 E, Gila and Salt River Base and Meridian, Yavapai County, Arizona. Total claim acreage is 20.66
2. The type of corner and location monuments used are as follows: 2"x2"x4" Wooden posts with scribed metal tags
3. The bearings and distances in degrees and feet between claim corners and to a public land survey monument are as depicted on the map.
4. If the claim is a placer or millsite claim with exterior limits conforming to legal subdivisions of the public survey, provide a legal description of the claim _____

Form MCF100a
Revised July 2014

This form is available from the Arizona Geology Survey and may be reproduced.

Return to:

Steve Karolyi
P.O. Box 74353
Phoenix, AZ 85087

#1

CORRECTED

LOCATION NOTICE FOR LOBE MINING CLAIM

NOTICE IS HEREBY GIVEN that the WHN-3
_____ lode mining claim has been located
by Steve Karolyi whose current mailing
address is P.O. Box 74353; Phoenix, AZ
85087

BLM
Date
Stamp
RECEIVED
BLM ARIZONA OFFICE
2015 JUL 21 P 3:05
PHOENIX, ARIZONA

The general course of this claim is W-E and it is situated in Yavapai
County, Arizona. This claim is 1500 feet in length and 600 feet in width. This claim runs
from the location monument on which this location notice is posted approximately 150 feet in a
E direction to the W end line and 200 feet in a N direction to the
S end line. This claim is marked by six monuments, one at each corner and one at the center of each
end line of the claim.

The location monument on which this notice is posted is situated within Section 7, Township 10
N, Range 2 E, Gila Salt River Base and Meridian, Arizona and this claim encompasses portions
of the following quarter section (s), section (s), Township (s) and Range (s) NW 1/4 of Section 7,
T10N, R2E, and NE 1/4 of Section 7, T10N, R2E
Gila Salt River Base and Meridian, Arizona.

The locality of this claim with reference to some natural object or permanent monument and additional information
(if any) concerning its locality are as follows: approximately 1500- west of the
east end line, and 1000- north of the south end line.

DATED AND POSTED on the ground this 06 day of 05, 2015.

LOCATOR (s) [Signature]

AMC 433 605

PHOENIX, ARIZONA
2015 JUN -8 P 1:08
RECEIVED
BLM ARIZONA OFFICE

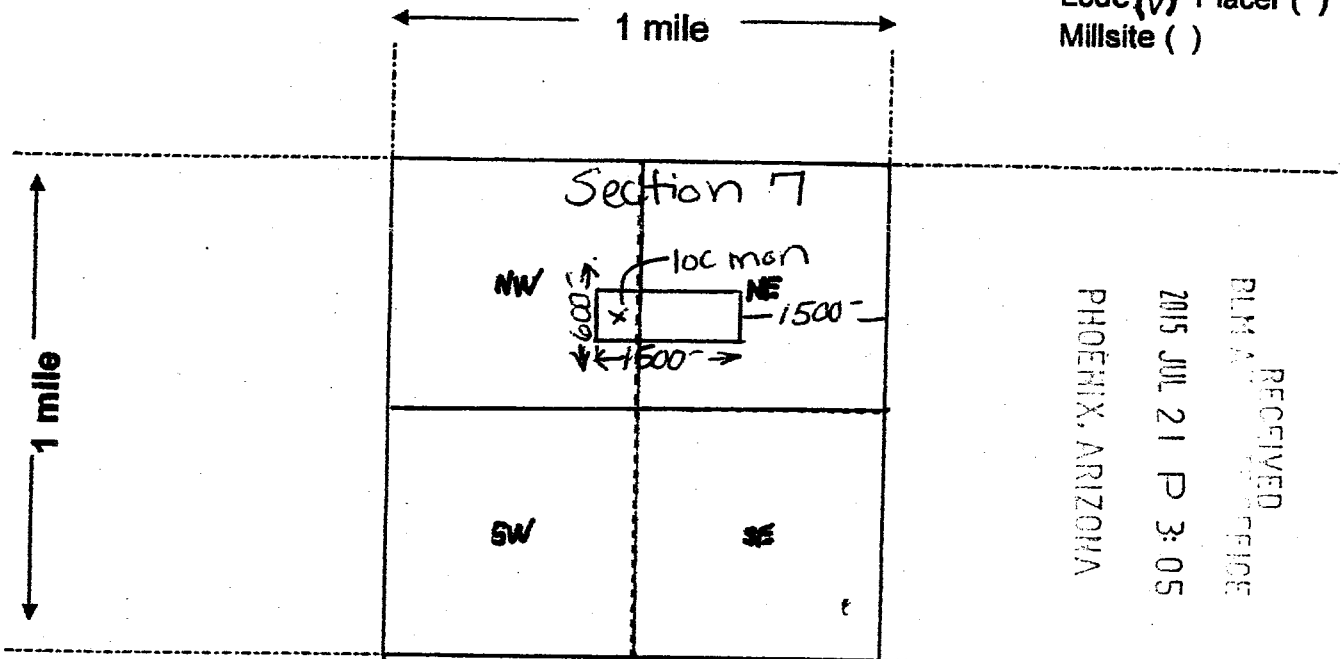
Form MCF100
Revised July 2005

AMC433605

AMC 433605

MINING CLAIM MAP

Lode (✓) Placer ()
Millsite ()



RECEIVED
BLM ARIZONA OFFICE
2015 JUL 21 P 3:05
PHOENIX, ARIZONA

AMC 433605

Scale: 1" = 2000 feet



1. The above map depicts the WHN-3 mining claim, which is located in Section (s) 7, Township 10 N, Range 2 E, Gila and Salt River Base and Meridian, Yavapai County, Arizona. Total claim acreage is 20.66
2. The type of corner and location monuments used are as follows: 2" x 2" x 4" wooden posts with scribed metal tags.
3. The bearings and distances in degrees and feet between claim corners and to a public land survey monument are as depicted on the map.
4. If the claim is a placer or millsite claim with exterior limits conforming to legal subdivisions of the public survey, provide a legal description of the claim _____


Form MCF100a
Revised July 2014

Return to:

Steve Karolyi
P.O. Box 74353
Phoenix, AZ 85087

LOCATION NOTICE FOR LODE MINING CLAIM

NOTICE IS HEREBY GIVEN that the WHN-3
_____ lode mining claim has been located
by Steve Karolyi whose current mailing
address is P.O. Box 74353; Phoenix, AZ
85087



The general course of this claim is W-E and it is situated in Yavapai
County, Arizona. This claim is 1500 feet in length and 600 feet in width. This claim runs
from the location monument on which this location notice is posted approximately 150 feet in a
E direction to the W end line and 200 feet in a N direction to the
S end line. This claim is marked by six monuments, one at each corner and one at the center of each
end line of the claim.

The location monument on which this notice is posted is situated within Section 7, Township 10
N, Range 2 E, Gila Salt River Base and Meridian, Arizona and this claim encompasses portions
of the following quarter section (s), section (s), Township (s) and Range (s) NW 1/4 of Section 7,
T10N, R2E, and NE 1/4 of Section 7, T10N, R2E
Gila Salt River Base and Meridian, Arizona.

The locality of this claim with reference to some natural object or permanent monument and additional information
(if any) concerning its locality are as follows: approximately 1500 - west of the
east end line, and 1000 - north of the south end line.

DATED AND POSTED on the ground this _____ day of _____, 20____.

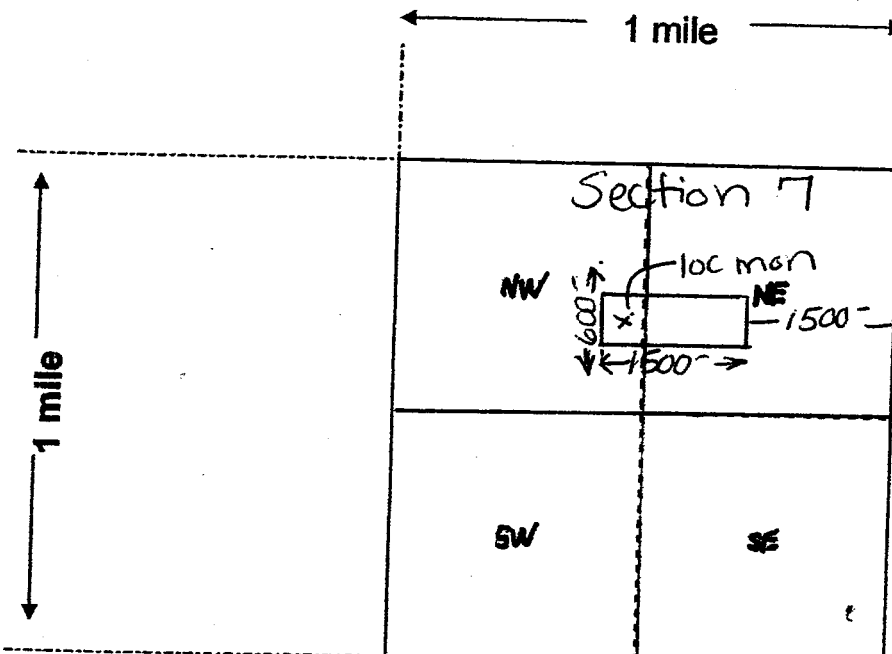
LOCATOR (s) [Signature]

Form MCF100
Revised July 2005

AMC433605

MINING CLAIM MAP

Lode (✓) Placer ()
Millsite ()



RECEIVED
BLM ARIZONA REGIONAL OFFICE
2015 JUL 21 P 3:05
PHOENIX, ARIZONA

AMC433605

Scale: 1" = 2000 feet



- The above map depicts the WHN-3 mining claim, which is located in Section (s) 7, Township 10 N, Range 2 E, Gila and Salt River Base and Meridian, Yavapai County, Arizona. Total claim acreage is 20.66
- The type of corner and location monuments used are as follows: 2" x 2" x 4' wooden posts with scribed metal tags.
- The bearings and distances in degrees and feet between claim corners and to a public land survey monument are as depicted on the map.
- If the claim is a placer or millsite claim with exterior limits conforming to legal subdivisions of the public survey, provide a legal description of the claim _____

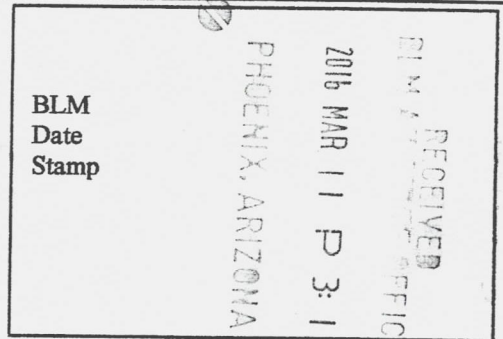
Form MCF100a
Revised July 2014

Steve Karolyi
P.O. Box 74353
Phoenix, AZ 85087

LOCATION NOTICE FOR LODE MINING CLAIM

Amendment BLM Serial # AMC 433606

NOTICE IS HEREBY GIVEN that the WHN #4
lode mining claim has been located
by Steve Karolyi whose current mailing
address is P.O. Box 74353
Phoenix, AZ 85087



The general course of this claim is East-West and it is situated in Yavapai
County, Arizona. This claim is 1500' feet in length and 600' feet in width.

20.66 Total Claim Acreage. This claim runs from the location monument on which this location notice
is posted on the centerline of the claim approximately 200 feet in a East direction to the West
end line and 300 feet in a North direction to the South end line. This claim is marked by six
monuments, one at each corner and one at the center of each end line of the claim.

The location monument on which this notice is posted is situated within Section 7, Township 10
N, Range 2 E, Gila Salt River Base and Meridian, Arizona and this claim encompasses portions
of the following quarter section(s), section(s), Township(s) and Range(s) NE 1/4 and NW 1/4
of Sec. 7, T 10 N, R 2 E
Gila Salt River Base and Meridian, Arizona.

The locality of this claim with reference to some natural object or permanent monument and additional information
(if any) concerning its locality are as follows: 2000' South and 1500' West of the
NE Sec. Cor. of Sec. 7, T 10 N, R 2 E

The above information is shown on the attached map.

DATED AND POSTED on the ground this 1 day of July, 2015.


LOCATOR(s) AGENT

Print Name(s) Steve Karolyi

Signature(s) [Handwritten Signature]

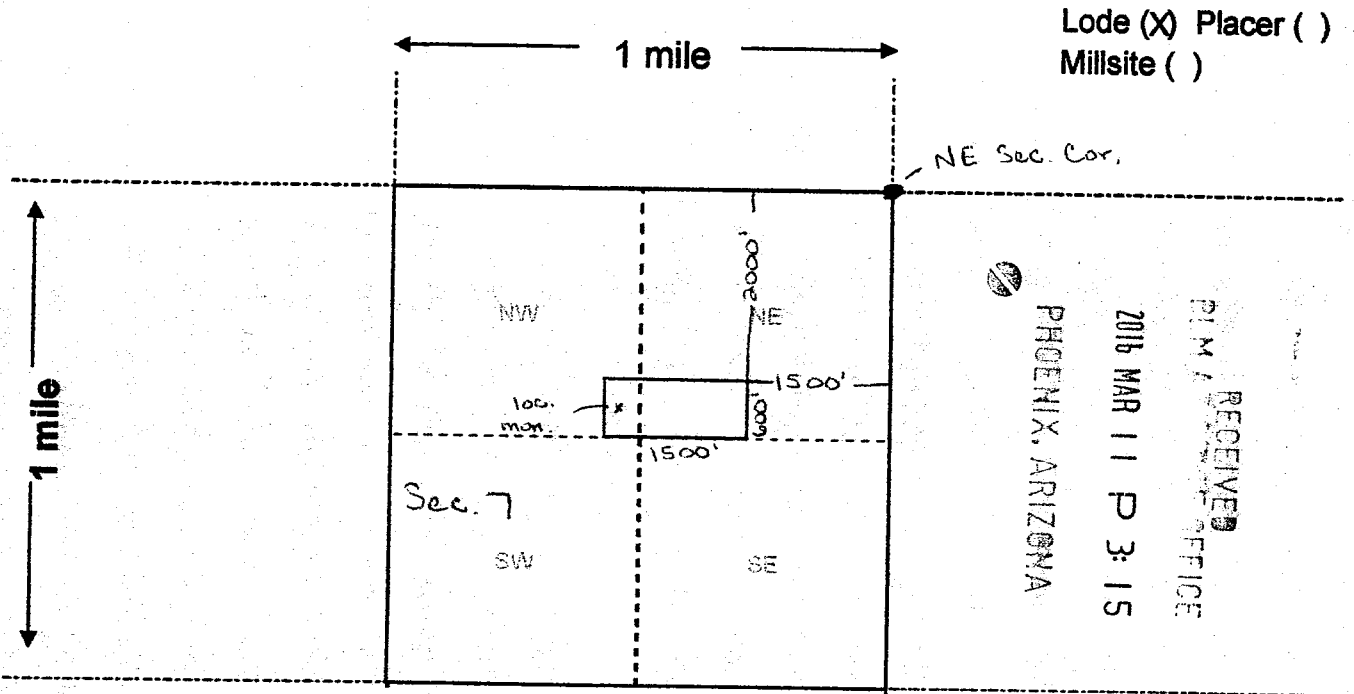
Form MCF100
Revised July 2014

This form is available from the Arizona Geological Survey and may be reproduced.



AMC 433606

MINING CLAIM MAP



Scale: 1" = 2000 feet



- The above map depicts the WHN #4 mining claim, which is located in Section (s) 7, Township 10 N, Range 2 E, Gila and Salt River Base and Meridian, Yavapai County, Arizona. Total claim acreage is 20.66
- The type of corner and location monuments used are as follows: 2"x2"x4" Wooden posts with scribed metal tags
- The bearings and distances in degrees and feet between claim corners and to a public land survey monument are as depicted on the map.
- If the claim is a placer or millsite claim with exterior limits conforming to legal subdivisions of the public survey, provide a legal description of the claim _____

Form MCF100a
Revised July 2014

This form is available from the Arizona Geology Survey and may be reproduced.

Return to:

Steve Karolyi
P.O. Box 74353
Phoenix, AZ 85087

LOCATION NOTICE FOR LOBE MINING CLAIM

NOTICE IS HEREBY GIVEN that the WHN - 4
_____ lode mining claim has been located
by Steve Karolyi whose current mailing
address is P.O. Box 74353; Phoenix, AZ
85087

RECEIVED
BLM
DATE
STAMP
PHOENIX, ARIZONA
2015 JUL 21 P 3: 05

The general course of this claim is W-E and it is situated in Yavapai
County, Arizona. This claim is 1500' feet in length and 600' feet in width. This claim runs
from the location monument on which this location notice is posted approximately 200 feet in a
E direction to the W end line and 200 feet in a N direction to the
S end line. This claim is marked by six monuments, one at each corner and one at the center of each
end line of the claim.

The location monument on which this notice is posted is situated within Section 7, Township 10
N, Range 2 E, Gila Salt River Base and Meridian, Arizona and this claim encompasses portions
of the following quarter section (s), section (s), Township (s) and Range (s) NW 1/4 of Section 7,
TION, R2E, and NE 1/4 of Section 7, TION, R2E
Gila Salt River Base and Meridian, Arizona.

The locality of this claim with reference to some natural object or permanent monument and additional information
(if any) concerning its locality are as follows: approximately 1500' west of the east
end line, and 200' north of the south end line.

DATED AND POSTED on the ground this _____ day of _____, 20____

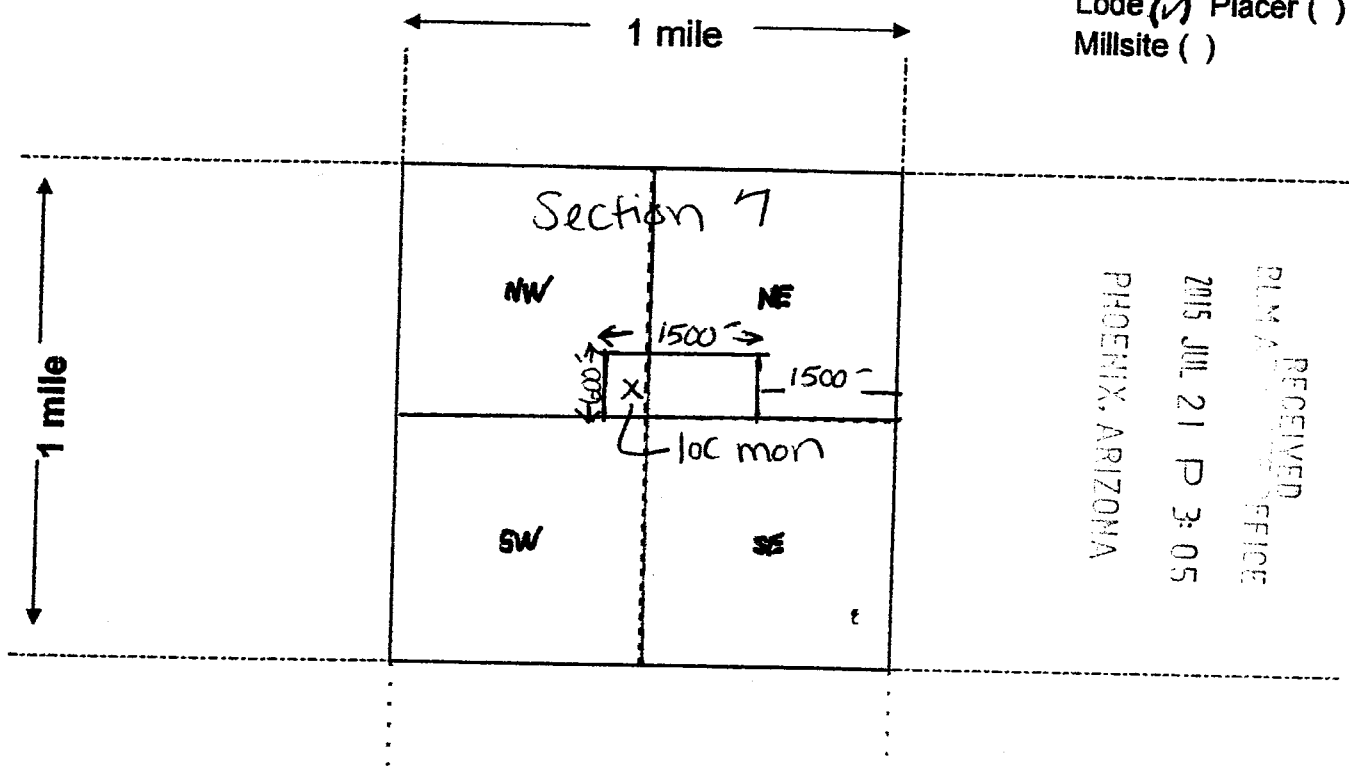
LOCATOR (s) [Signature]

Form MCF100
Revised July 2005

AMC433606

MINING CLAIM MAP

Lode () Placer ()
 Millsite ()



RECEIVED
 BLM ARIZONA OFFICE
 2015 JUL 21 P 3:05
 PHOENIX, ARIZONA

Scale: 1" = 2000 feet



- The above map depicts the WHN-4 mining claim, which is located in Section (s) 7, Township 10 N, Range 2 E, Gila and Salt River Base and Meridian, Yavapai County, Arizona. Total claim acreage is 20.66
- The type of corner and location monuments used are as follows: 2" x 2" x 4' wooden posts with scribed metal tags.
- The bearings and distances in degrees and feet between claim corners and to a public land survey monument are as depicted on the map.
- If the claim is a placer or millsite claim with exterior limits conforming to legal subdivisions of the public survey, provide a legal description of the claim _____

Form MCF100a
 Revised July 2014

This form is available from the Arizona Geology Survey and may be reproduced.

AMC4336061

Input Parameters for Geographic Report with Land

System Id = CR

Admin State = AZ

Geo State =

Casetype Begins With

Case Disp Txt = AUTHORIZED, CANCELLED, EXPIRED, PENDING, REJECTED, RELINQUISHED, WITHDRAWN

Mer Twp Rng =

Section =

Mtrs = 14 0100N 0020E 007, 14 0100N 0020E 999

Commodity =

Commodity Txt =

Pending Org =

Pend Org Decode =

Total Rows Returned: 8

RUN TIME: 12:54 PM

UNITED STATES DEPARTMENT OF INTERIOR
BUREAU OF LAND MANAGEMENT
GEOGRAPHIC REPORT WITH LAND
Sorted by Serial Number

RUN DATE: 07/30/2015
Page 1 of 2

Adm State: AZ

Serial Number: AZA 019323
Total Case Acres: 82.000

<u>Casetype</u>	<u>Case Disp</u>	14	0100N	0020E	<u>Sect</u>	<u>Sur Typ</u>	<u>Sur Num</u>	<u>Suff</u>	<u>Subdivision</u>	<u>Act Pend</u>
282201	AUTHORIZED				007	FF		1	N2,SE;	

Serial Number: AZA 022699PT
Total Case Acres: 12,382.940

<u>Casetype</u>	<u>Case Disp</u>	14	0100N	0020E	<u>Sect</u>	<u>Sur Typ</u>	<u>Sur Num</u>	<u>Suff</u>	<u>Subdivision</u>	<u>Act Pend</u>
221006	AUTHORIZED				007	ALIQ LOTS			E2,E2W2; 1-8;	

Serial Number: AZA 031558
Total Case Acres: 1.000

<u>Casetype</u>	<u>Case Disp</u>	14	0100N	0020E	<u>Sect</u>	<u>Sur Typ</u>	<u>Sur Num</u>	<u>Suff</u>	<u>Subdivision</u>	<u>Act Pend</u>
293200	AUTHORIZED				007	FF			PORTIONS OF;	

Serial Number: AZA 031851
Total Case Acres: 1.000

<u>Casetype</u>	<u>Case Disp</u>	14	0100N	0020E	<u>Sect</u>	<u>Sur Typ</u>	<u>Sur Num</u>	<u>Suff</u>	<u>Subdivision</u>	<u>Act Pend</u>
293200	EXPIRED				007	FF			PORTION OF;	

Serial Number: AZA 032607
Total Case Acres: 1.000

<u>Casetype</u>	<u>Case Disp</u>	14	0100N	0020E	<u>Sect</u>	<u>Sur Typ</u>	<u>Sur Num</u>	<u>Suff</u>	<u>Subdivision</u>	<u>Act Pend</u>
293200	AUTHORIZED				007	FF			PORTION OF;	

RUN TIME: 12:54 PM

UNITED STATES DEPARTMENT OF INTERIOR
BUREAU OF LAND MANAGEMENT
GEOGRAPHIC REPORT WITH LAND
Sorted by Serial Number

RUN DATE: 07/30/2015
Page 2 of 2

Serial Number: AZA 033074
Total Case Acres: 0.230

<u>Casetype</u>	<u>Case Disp</u>				<u>Sect</u>	<u>Sur Typ</u>	<u>Sur Num</u>	<u>Suff</u>	<u>Subdivision</u>	<u>Act Pend</u>
292006	AUTHORIZED	14	0100N	0020E	007	ALIQ			NWNE;	

Serial Number: AZA 033821
Total Case Acres: 1.000

<u>Casetype</u>	<u>Case Disp</u>				<u>Sect</u>	<u>Sur Typ</u>	<u>Sur Num</u>	<u>Suff</u>	<u>Subdivision</u>	<u>Act Pend</u>
293200	EXPIRED	14	0100N	0020E	007	FF			PORTION OF;	

